APPENDIX D

PROPOSED ACTION CONSTRUCTION PLANS

NELSON & POPE

OCTOBER 2021

LEGEND

- PROPOSED TEMPORARY ACCESS ROAD
- VEHICLE DISTURBANCE PATH
- CUT - SIDE SLOPE AREA
- FILL - SIDE SLOPE AREA
- TEMPORARY ACCESS ROAD BY OTHERS
- LIMITS OF DISTURBANCE

GRAPHIC SCALE

20 0 10 20 40

(IN FEET)
1 INCH = 20 FEET

NORTH

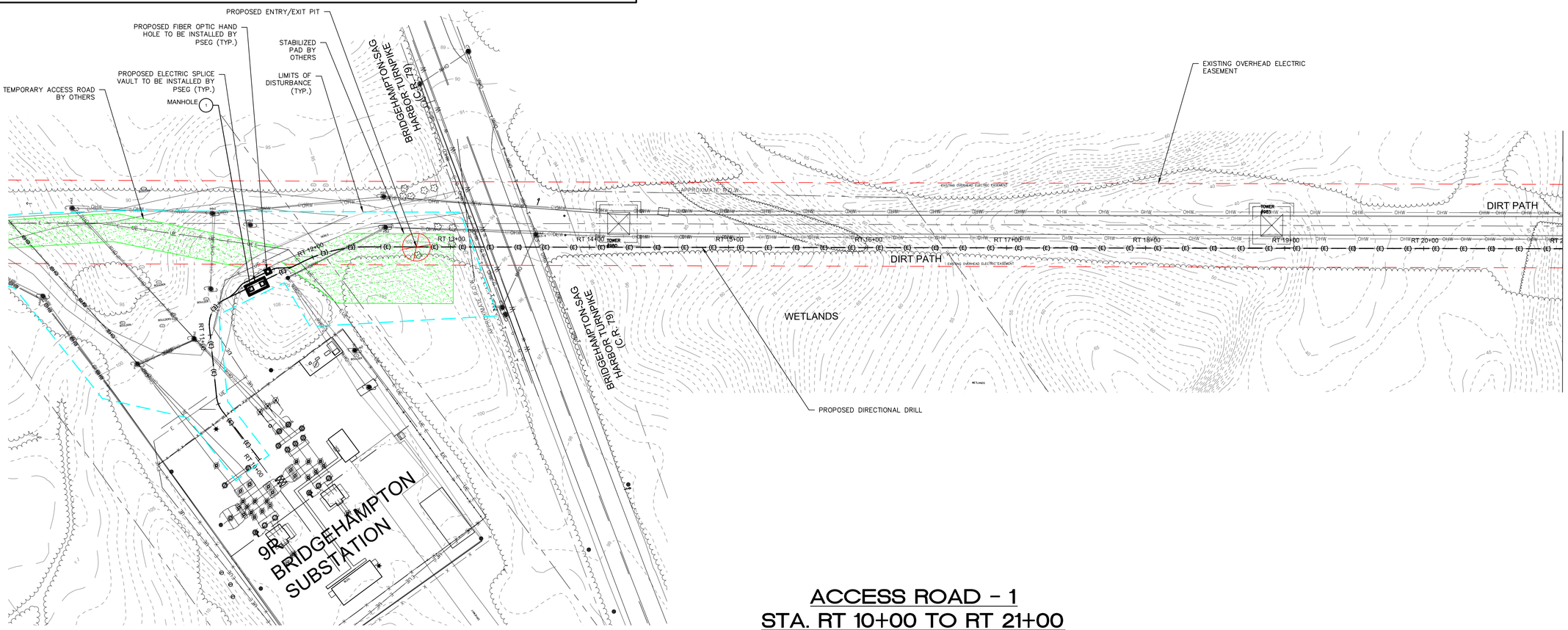

MATCHLINE - SEE DWG. No. CP-2

ACCESS ROAD – 1
STA. RT 10+00 TO RT 21+00

No.	DATE	REVISION	BY:
-	-	-	-

THIS DOCUMENT IS THE SOLE PROPERTY OF N&P ENGINEERING ARCHITECTURE AND LAND SURVEYING, PLLC. AND HAS BEEN PREPARED AND DISSEMINATED FOR THE SOLE USE OF OUR CLIENT. THIS DOCUMENT AND ANY DATA, CALCULATIONS, ESTIMATES OR DEPICTIONS CONTAINED HEREIN, MAY NOT BE UTILIZED BY ANY THIRD-PARTY WITHOUT PRIOR WRITTEN CONSENT OF N&P ENGINEERS & SURVEYORS, PLLC. WHICH ASSUMES NO RISK OF LOSS OR LIABILITY RESULTING FROM ANY UNAUTHORIZED USE OR RELIANCE BY ANY THIRD-PARTY.

CONSULTANT:
NELSON+POPE
engineers • architects • surveyors
70 Maxess Road, Melville, NY 11747 • 631.427.5665 • nelsonpope.com

CLIENT:
PSEG LONG ISLAND
175 E OLD COUNTRY ROAD
HICKSVILLE, NY 11801

DWN. BY:	DC
CHK'D BY:	RS
DATE:	OCTOBER 2021
JOB No.:	16160
CADD:	16160_BMP_PRE_AC.DWG
SCALE:	AS SHOWN

DRAWING TITLE:
CONSTRUCTION PLAN - 1
BRIDGEHAMPTON SUBSTATION TO BUELL SUBSTATION
UNDERGROUND TRANSMISSION LINE

BRIDGEHAMPTON & EAST HAMPTON, NEW YORK

DRAWING NUMBER:
CP-1

SHEET: 1 OF 28

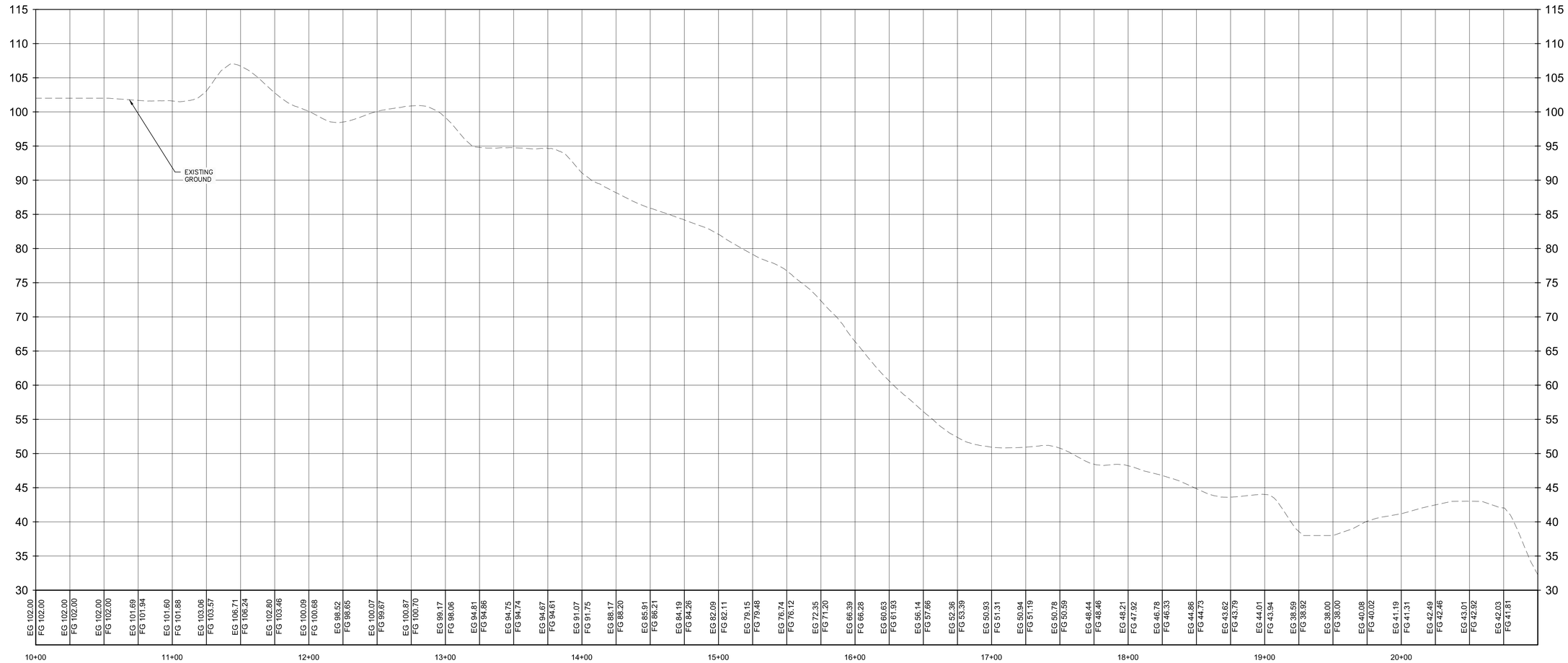

ACCESS ROAD - 1
STA. RT 10+00 TO RT 21+00

HORIZONTAL SCALE: 1" = 40'
VERTICALL SCALE: 1" = 8'

No.	DATE	REVISION	BY:
-	-	-	-

THIS DOCUMENT IS THE SOLE PROPERTY OF N&P ENGINEERING ARCHITECTURE AND LAND SURVEYING, PLLC. AND HAS BEEN PREPARED AND DISSEMINATED FOR THE SOLE USE OF OUR CLIENT. THIS DOCUMENT AND ANY DATA, CALCULATIONS, ESTIMATES OR DEPICTIONS CONTAINED HEREIN, MAY NOT BE UTILIZED BY ANY THIRD-PARTY WITHOUT PRIOR WRITTEN CONSENT OF N&P ENGINEERS & SURVEYORS, PLLC. WHICH ASSUMES NO RISK OF LOSS OR LIABILITY RESULTING FROM ANY UNAUTHORIZED USE OR RELIANCE BY ANY THIRD-PARTY.

CONSULTANT:
NELSON+POPE
engineers • architects • surveyors
70 Maxess Road, Melville, NY 11747 • 631.427.5665 • nelsonpope.com

CLIENT:
PSEG LONG ISLAND
175 E OLD COUNTRY ROAD
HICKSVILLE, NY 11801

DWN. BY:	DC
CHK'D BY:	RS
DATE:	OCTOBER 2021
JOB No.:	16160
CADD:	16160_BMP_PRE_AC.DWG
SCALE:	AS SHOWN

DRAWING TITLE:
CONSTRUCTION PLAN - 1A
BRIDGEHAMPTON SUBSTATION TO BUELL SUBSTATION
UNDERGROUND TRANSMISSION LINE

BRIDGEHAMPTON & EAST HAMPTON, NEW YORK

DRAWING NUMBER:
CP-1A

SHEET: 2 OF 28

LEGEND

- PROPOSED TEMPORARY ACCESS ROAD
- VEHICLE DISTURBANCE PATH
- CUT - SIDE SLOPE AREA
- FILL - SIDE SLOPE AREA
- LIMITS OF DISTURBANCE

ACCESS ROAD - 2
STA. RT 21+00 TO RT 32+00

HORIZONTAL SCALE: 1" = 40'
VERTICALL SCALE: 1" = 4'

GRAPHIC SCALE
20 0 10 20 40
(IN FEET)
1 INCH = 20 FEET

NORTH

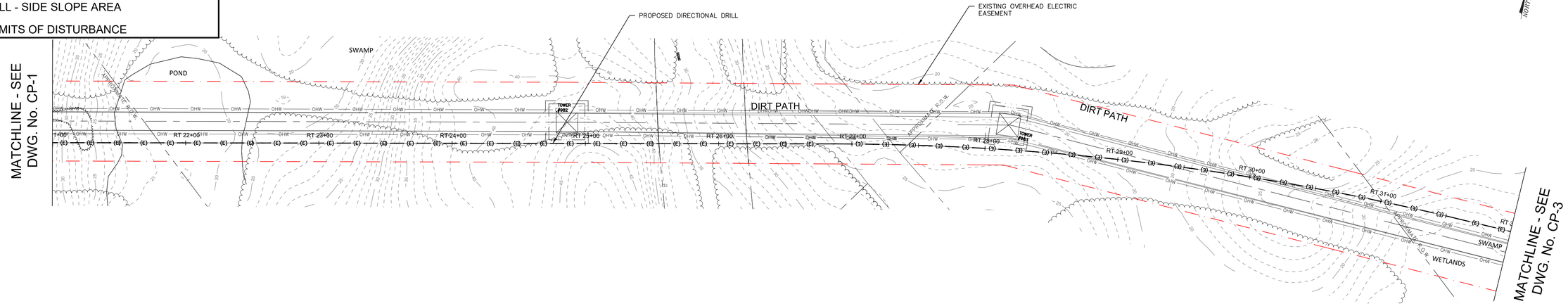

No.	DATE	REVISION	BY:
-	-	-	-

THIS DOCUMENT IS THE SOLE PROPERTY OF N&P ENGINEERING ARCHITECTURE AND LAND SURVEYING, PLLC. AND HAS BEEN PREPARED AND DISSEMINATED FOR THE SOLE USE OF OUR CLIENT. THIS DOCUMENT AND ANY DATA, CALCULATIONS, ESTIMATES OR DEPICTIONS CONTAINED HEREIN, MAY NOT BE UTILIZED BY ANY THIRD-PARTY WITHOUT PRIOR WRITTEN CONSENT OF N&P ENGINEERS & SURVEYORS, PLLC. WHICH ASSUMES NO RISK OF LOSS OR LIABILITY RESULTING FROM ANY UNAUTHORIZED USE OR RELIANCE BY ANY THIRD-PARTY.

CONSULTANT:
NELSON+POPE
engineers • architects • surveyors
70 Maxess Road, Melville, NY 11747 • 631.427.5665 • nelsonpope.com

CLIENT:
PSEG LONG ISLAND
175 E OLD COUNTRY ROAD
HICKSVILLE, NY 11801

DWN. BY: DC
CHK'D BY: RS
DATE: OCTOBER 2021
JOB No.: 16160
CADD: 16160_BMP_PRE_AC.DWG
SCALE: AS SHOWN

DRAWING TITLE:
CONSTRUCTION PLAN - 2
BRIDGEHAMPTON SUBSTATION TO BUELL SUBSTATION
UNDERGROUND TRANSMISSION LINE

BRIDGEHAMPTON & EAST HAMPTON, NEW YORK

DRAWING NUMBER:
CP-2

ACCESS ROAD - 3
STA. RT 32+00 TO RT 43+00

HORIZONTAL SCALE: 1" = 40'
VERTICALL SCALE: 1" = 4'

LEGEND

- PROPOSED TEMPORARY ACCESS ROAD
- VEHICLE DISTURBANCE PATH
- TIMBER MATS
- CUT - SIDE SLOPE AREA
- FILL - SIDE SLOPE AREA
- LIMITS OF DISTURBANCE

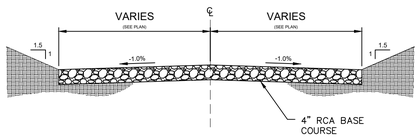

TYPICAL ACCESS ROAD SECTION
NOT TO SCALE

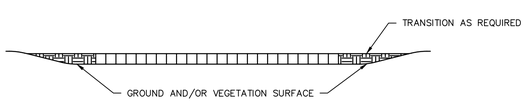

TYPICAL SECTION VIEW

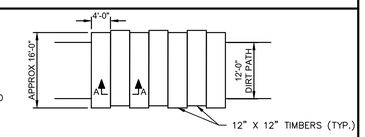

TYPICAL PLAN VIEW

SECTION A-A
TYPICAL MAT SECTION

TIMBER MAT DETAIL
NOT TO SCALE

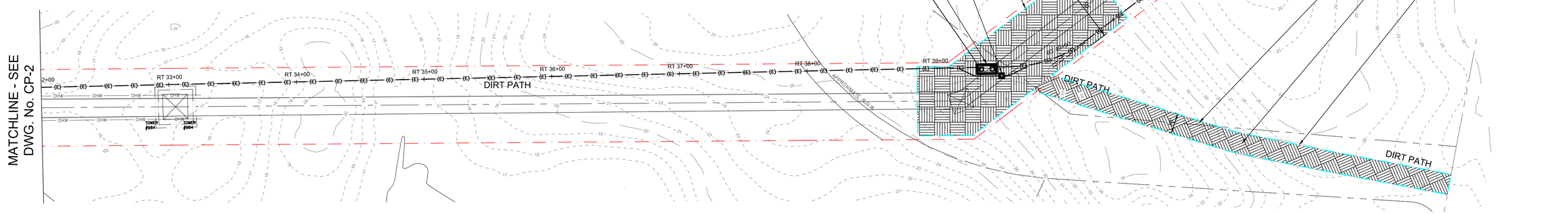

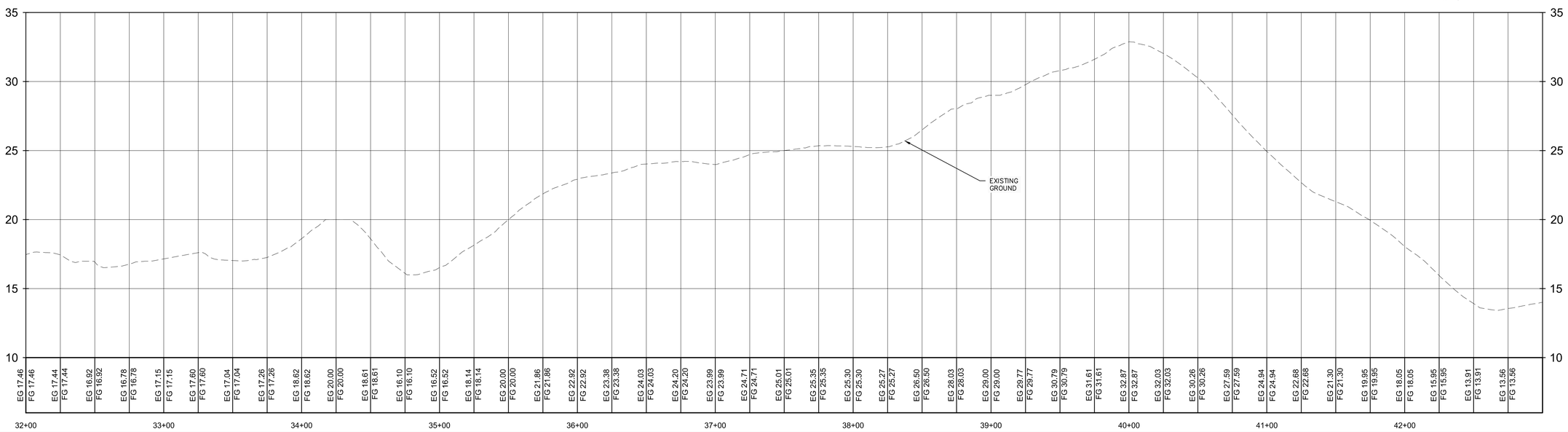

No.	DATE	REVISION	BY:
-	-	-	-

THIS DOCUMENT IS THE SOLE PROPERTY OF N&P ENGINEERING ARCHITECTURE AND LAND SURVEYING, PLLC. AND HAS BEEN PREPARED AND DISSEMINATED FOR THE SOLE USE OF OUR CLIENT. THIS DOCUMENT AND ANY DATA, CALCULATIONS, ESTIMATES OR DEPICTIONS CONTAINED HEREIN, MAY NOT BE UTILIZED BY ANY THIRD-PARTY WITHOUT PRIOR WRITTEN CONSENT OF N&P ENGINEERS & SURVEYORS, PLLC. WHICH ASSUMES NO RISK OF LOSS OR LIABILITY RESULTING FROM ANY UNAUTHORIZED USE OR RELIANCE BY ANY THIRD-PARTY.

CONSULTANT:
NELSON+POPE
engineers • architects • surveyors
70 Maxess Road, Melville, NY 11747 • 631.427.5665 • nelsonpope.com

CLIENT:
PSEG LONG ISLAND
175 E OLD COUNTRY ROAD
HICKSVILLE, NY 11801

DWN. BY:	DC
CHK'D BY:	RS
DATE:	OCTOBER 2021
JOB No.:	16160
CADD	16160_BMP_PRE_AC.DWG
SCALE:	AS SHOWN

DRAWING TITLE:
CONSTRUCTION PLAN - 3
BRIDGEHAMPTON SUBSTATION TO BUELL SUBSTATION
UNDERGROUND TRANSMISSION LINE
BRIDGEHAMPTON & EAST HAMPTON, NEW YORK

DRAWING NUMBER:
CP-3

SHEET: 4 OF 28

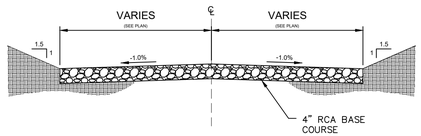

TYPICAL ACCESS ROAD SECTION
NOT TO SCALE

LEGEND

- PROPOSED TEMPORARY ACCESS ROAD
- VEHICLE DISTURBANCE PATH
- CUT - SIDE SLOPE AREA
- FILL - SIDE SLOPE AREA
- LIMITS OF DISTURBANCE

GRAPHIC SCALE

20 0 10 20 40

(IN FEET)
1 INCH = 20 FEET

NORTH

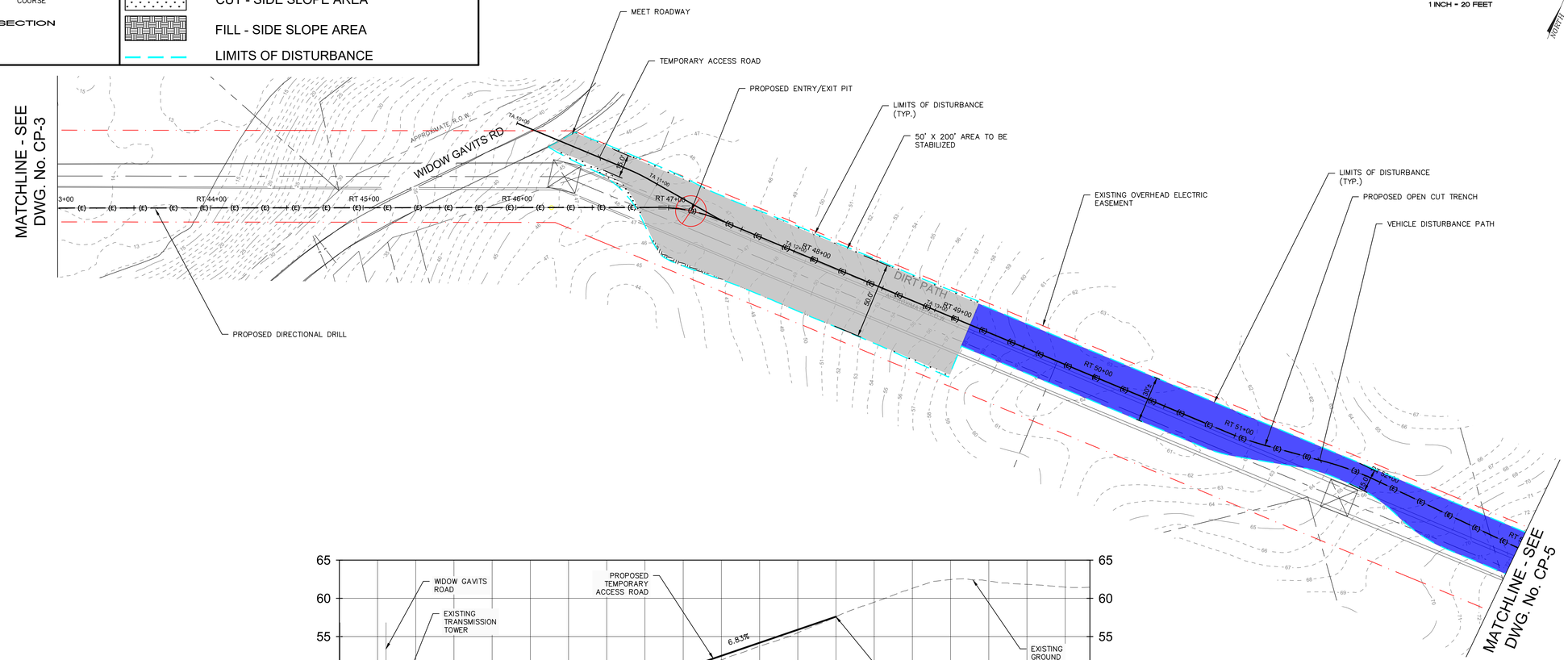

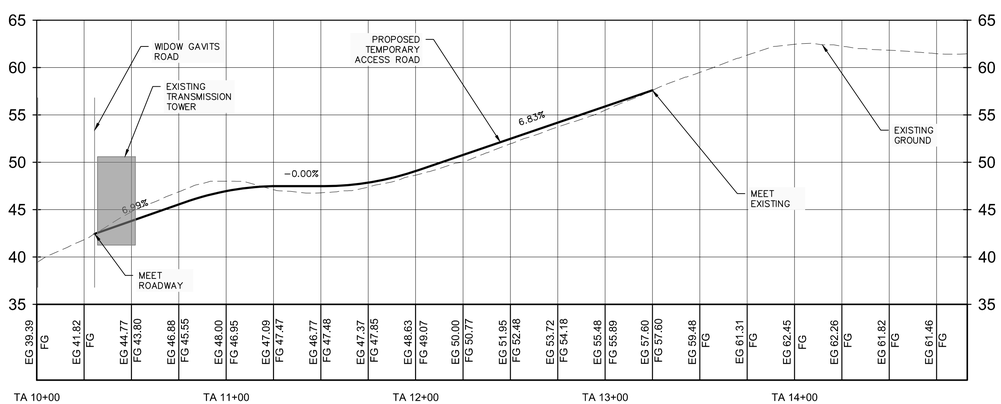

TEMPORARY ACCESS ROAD ALIGNMENT
ACCESS ROAD - 4
STA. RT 43+00 TO RT 53+00

HORIZONTAL SCALE: 1" = 40'
VERTICALL SCALE: 1" = 8'

No.	DATE	REVISION	BY:
-	-	-	-

THIS DOCUMENT IS THE SOLE PROPERTY OF N&P ENGINEERING ARCHITECTURE AND LAND SURVEYING, PLLC, AND HAS BEEN PREPARED AND DISSEMINATED FOR THE SOLE USE OF OUR CLIENT. THIS DOCUMENT AND ANY DATA, CALCULATIONS, ESTIMATES OR DEPICTIONS CONTAINED HEREIN, MAY NOT BE UTILIZED BY ANY THIRD-PARTY WITHOUT PRIOR WRITTEN CONSENT OF N&P ENGINEERS & SURVEYORS, PLLC, WHICH ASSUMES NO RISK OF LOSS OR LIABILITY RESULTING FROM ANY UNAUTHORIZED USE OR RELIANCE BY ANY THIRD-PARTY.

CONSULTANT:
NELSON+POPE
engineers • architects • surveyors
70 Maxess Road, Melville, NY 11747 • 631.427.5665 • nelsonpope.com

CLIENT:
PSEG LONG ISLAND
175 E OLD COUNTRY ROAD
HICKSVILLE, NY 11801

DWN. BY:	DC
CHK'D BY:	RS
DATE:	OCTOBER 2021
JOB No.:	16160
CADD	16160_BMP_PRE_AC.DWG
SCALE:	AS SHOWN

DRAWING TITLE:
CONSTRUCTION PLAN - 4
BRIDGEHAMPTON SUBSTATION TO BUELL SUBSTATION
UNDERGROUND TRANSMISSION LINE
BRIDGEHAMPTON & EAST HAMPTON, NEW YORK

DRAWING NUMBER:
CP-4

SHEET: 5 OF 28

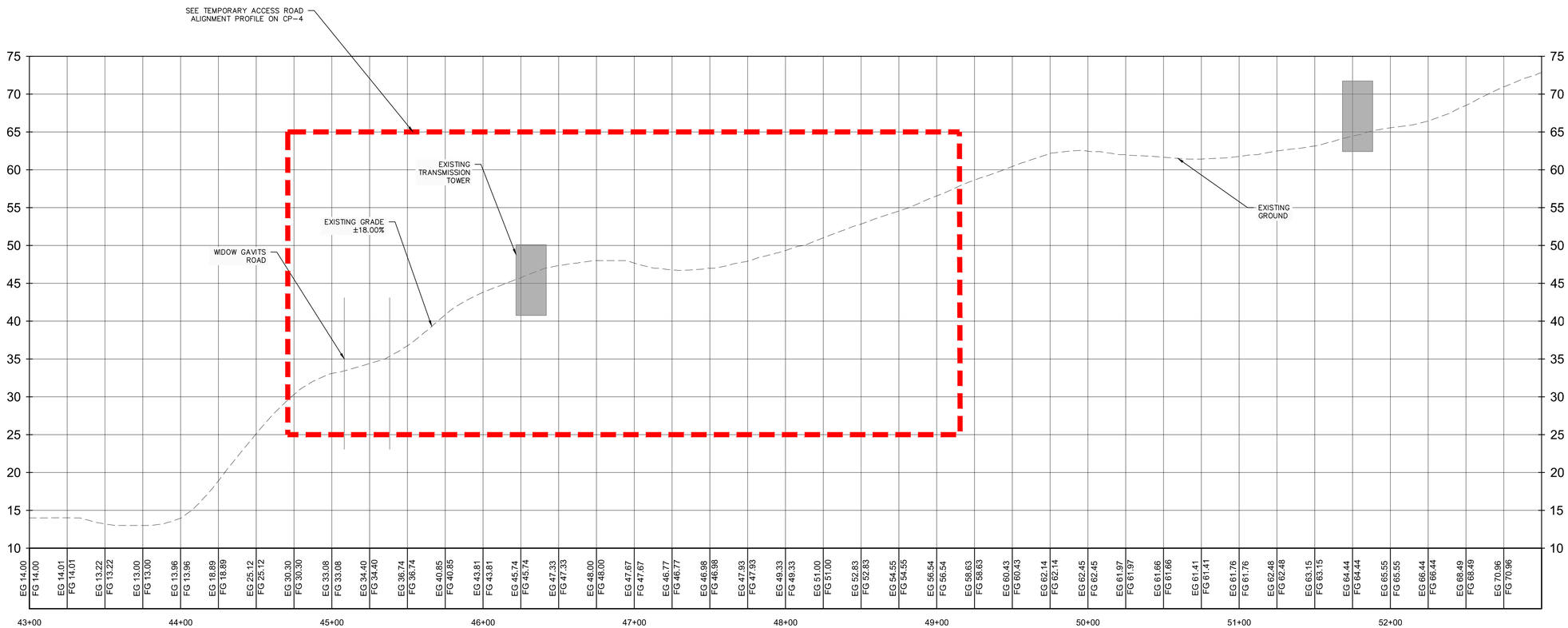

DIRECTIONAL DRILL AND OPEN CUT TRENCH ALIGNMENT
ACCESS ROAD - 4
STA. RT 43+00 TO RT 53+00

HORIZONTAL SCALE: 1" = 40'
VERTICALL SCALE: 1" = 8'

No.	DATE	REVISION	BY:
-	-	-	-

THIS DOCUMENT IS THE SOLE PROPERTY OF N&P ENGINEERING ARCHITECTURE AND LAND SURVEYING, PLLC. AND HAS BEEN PREPARED AND DISSEMINATED FOR THE SOLE USE OF OUR CLIENT. THIS DOCUMENT AND ANY DATA, CALCULATIONS, ESTIMATES OR DEPICTIONS CONTAINED HEREIN, MAY NOT BE UTILIZED BY ANY THIRD-PARTY WITHOUT PRIOR WRITTEN CONSENT OF N&P ENGINEERS & SURVEYORS, PLLC. WHICH ASSUMES NO RISK OF LOSS OR LIABILITY RESULTING FROM ANY UNAUTHORIZED USE OR RELIANCE BY ANY THIRD-PARTY.

CONSULTANT:
NELSON+POPE
engineers • architects • surveyors
70 Maxess Road, Melville, NY 11747 • 631.427.5665 • nelsonpope.com

CLIENT:
PSEG LONG ISLAND
175 E OLD COUNTRY ROAD
HICKSVILLE, NY 11801

DWN. BY:	DC
CHK'D BY:	RS
DATE:	OCTOBER 2021
JOB No.:	16160
CADD	16160_BMP_PRE_AC.DWG
SCALE:	AS SHOWN

DRAWING TITLE:
CONSTRUCTION PLAN - 4A
BRIDGEHAMPTON SUBSTATION TO BUELL SUBSTATION
UNDERGROUND TRANSMISSION LINE
BRIDGEHAMPTON & EAST HAMPTON, NEW YORK

DRAWING NUMBER:
CP-4A

SHEET: 6 OF 28

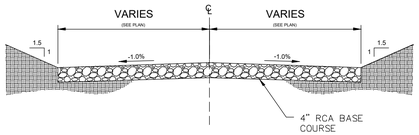

TYPICAL ACCESS ROAD SECTION
NOT TO SCALE

LEGEND

- PROPOSED TEMPORARY ACCESS ROAD
- VEHICLE DISTURBANCE PATH
- CUT - SIDE SLOPE AREA
- FILL - SIDE SLOPE AREA
- LIMITS OF DISTURBANCE

NORTH

GRAPHIC SCALE
40 0 20 40 80
(IN FEET)
1 INCH = 40 FEET

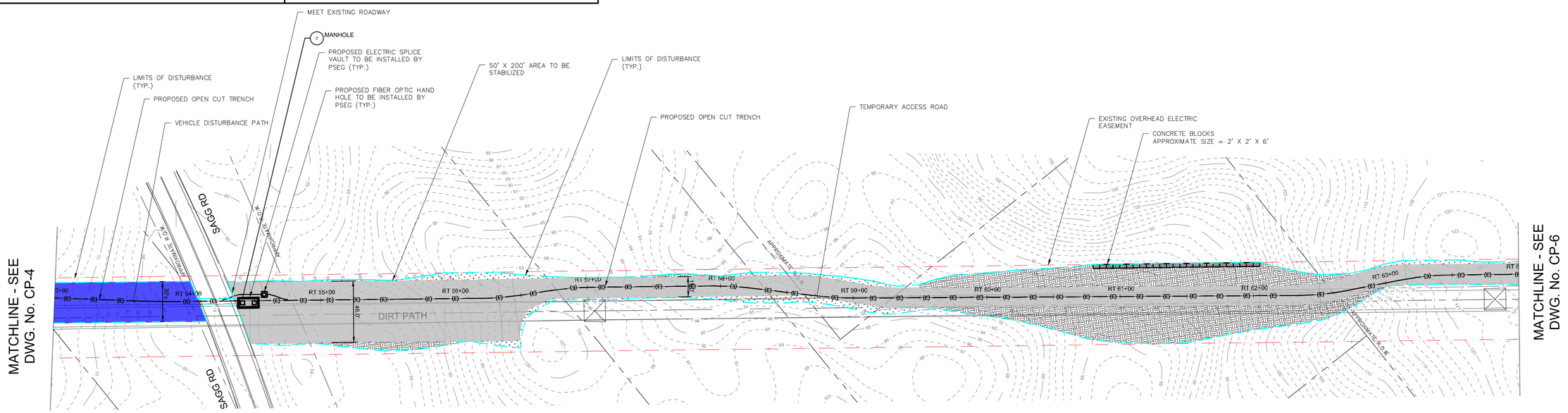

ACCESS ROAD – 5
STA. RT 53+00 TO RT 64+00

No.	DATE	REVISION	BY:
-	-	-	-

THIS DOCUMENT IS THE SOLE PROPERTY OF N&P ENGINEERING ARCHITECTURE AND LAND SURVEYING, PLLC, AND HAS BEEN PREPARED AND DISSEMINATED FOR THE SOLE USE OF OUR CLIENT. THIS DOCUMENT AND ANY DATA, CALCULATIONS, ESTIMATES OR DEPICTIONS CONTAINED HEREIN, MAY NOT BE UTILIZED BY ANY THIRD-PARTY WITHOUT PRIOR WRITTEN CONSENT OF N&P ENGINEERS & SURVEYORS, PLLC, WHICH ASSUMES NO RISK OF LOSS OR LIABILITY RESULTING FROM ANY UNAUTHORIZED USE OR RELIANCE BY ANY THIRD-PARTY.

CONSULTANT:
NELSON+POPE
engineers • architects • surveyors
70 Maxess Road, Melville, NY 11747 • 631.427.5665 • nelsonpope.com

CLIENT:
PSEG LONG ISLAND
175 E OLD COUNTRY ROAD
HICKSVILLE, NY 11801

DWN. BY:	DC
CHK'D BY:	RS
DATE:	OCTOBER 2021
JOB No.:	16160
CADD:	16160_BMP_AC_ROAD_1.DWG
SCALE:	AS SHOWN

DRAWING TITLE:
CONSTRUCTION PLAN - 5
BRIDGEHAMPTON SUBSTATION TO BUELL SUBSTATION
UNDERGROUND TRANSMISSION LINE
BRIDGEHAMPTON & EAST HAMPTON, NEW YORK

DRAWING NUMBER:
CP-5

SHEET: 7 OF 28

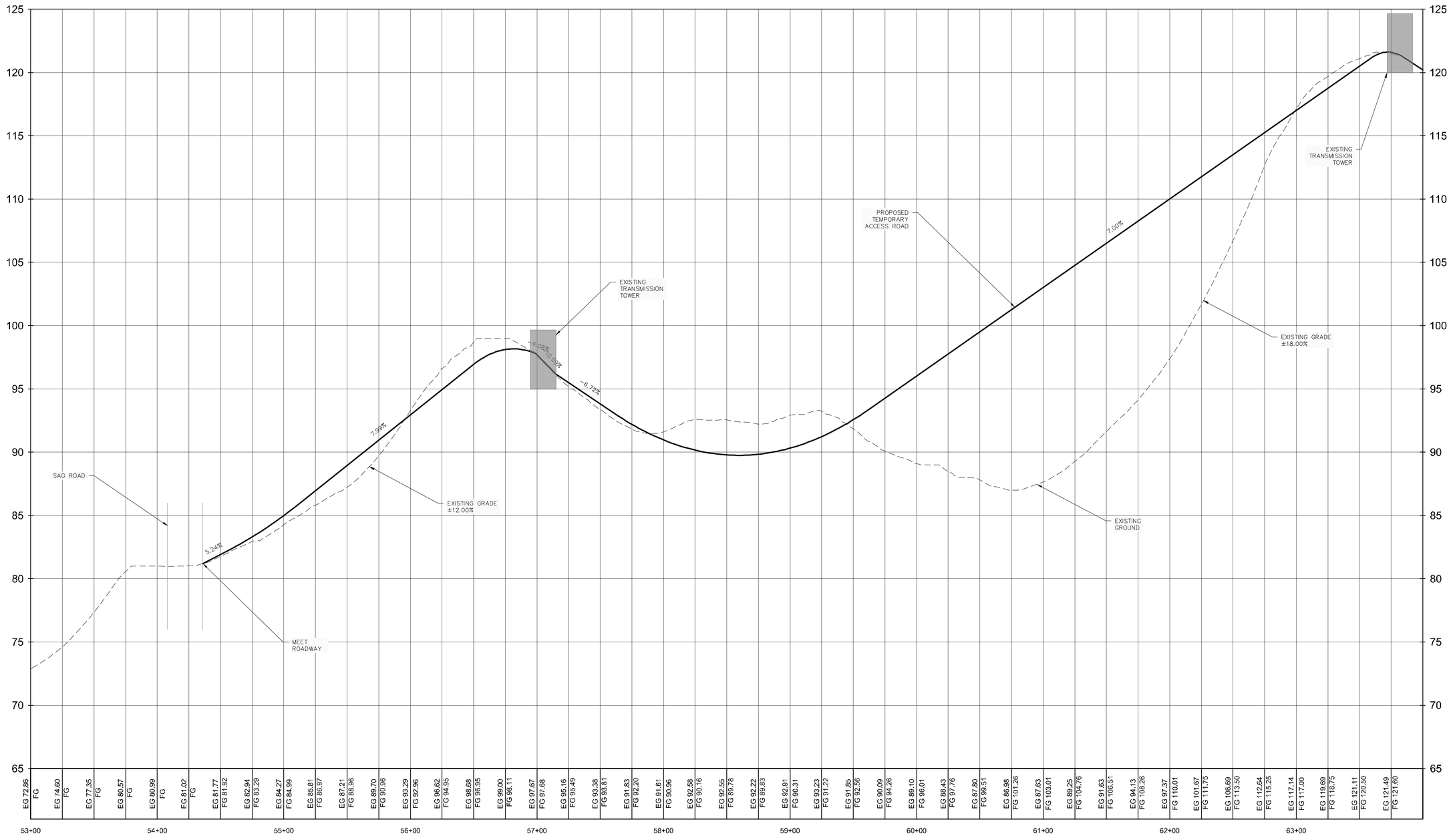

ACCESS ROAD - 5
STA. RT 53+00 TO RT 64+00

HORIZONTAL SCALE: 1" = 40'
VERTICALL SCALE: 1" = 4'

No.	DATE	REVISION	BY:
-	-	-	-

THIS DOCUMENT IS THE SOLE PROPERTY OF N&P ENGINEERING ARCHITECTURE AND LAND SURVEYING, PLLC. AND HAS BEEN PREPARED AND DISSEMINATED FOR THE SOLE USE OF OUR CLIENT. THIS DOCUMENT AND ANY DATA, CALCULATIONS, ESTIMATES OR DEPICTIONS CONTAINED HEREIN, MAY NOT BE UTILIZED BY ANY THIRD-PARTY WITHOUT PRIOR WRITTEN CONSENT OF N&P ENGINEERS & SURVEYORS, PLLC, WHICH ASSUMES NO RISK OF LOSS OR LIABILITY RESULTING FROM ANY UNAUTHORIZED USE OR RELIANCE BY ANY THIRD-PARTY.

CONSULTANT:
NELSON+POPE
engineers • architects • surveyors
70 Maxess Road, Melville, NY 11747 • 631.427.5665 • nelsonpope.com

CLIENT:
PSEG LONG ISLAND
175 E OLD COUNTRY ROAD
HICKSVILLE, NY 11801

DWN. BY: DC
CHK'D BY: RS
DATE: OCTOBER 2021
JOB No.: 16160
CADD: 00_BMP_AC_ROAD_1.DWG
SCALE: AS SHOWN

DRAWING TITLE:
CONSTRUCTION PLAN - 5A
BRIDGEHAMPTON SUBSTATION TO BUELL SUBSTATION
UNDERGROUND TRANSMISSION LINE
BRIDGEHAMPTON & EAST HAMPTON, NEW YORK

DRAWING NUMBER:
CP-5A

SHEET: 8 OF 28

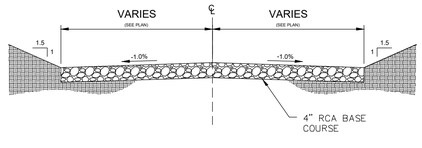

TYPICAL ACCESS ROAD SECTION
NOT TO SCALE

LEGEND

- PROPOSED TEMPORARY ACCESS ROAD
- VEHICLE DISTURBANCE PATH
- CUT - SIDE SLOPE AREA
- FILL - SIDE SLOPE AREA
- LIMITS OF DISTURBANCE

ACCESS ROAD - 6
STA. RT 64+00 TO RT 75+00

HORIZONTAL SCALE: 1" = 40'
VERTICALL SCALE: 1" = 4'

GRAPHIC SCALE
40 0 20 40 80
(IN FEET)
1 INCH = 40 FEET

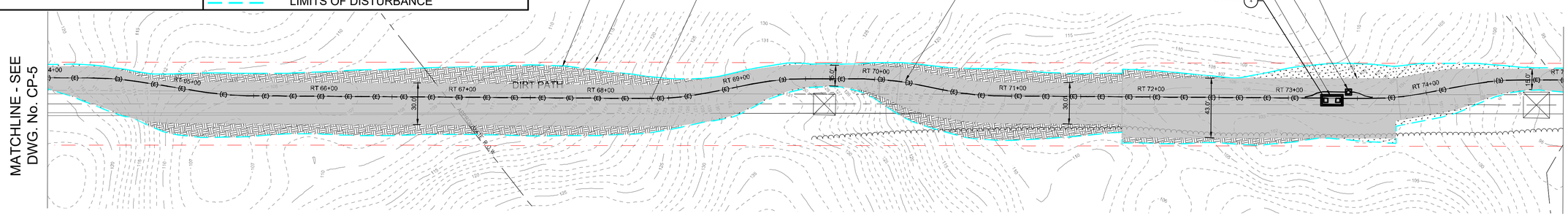

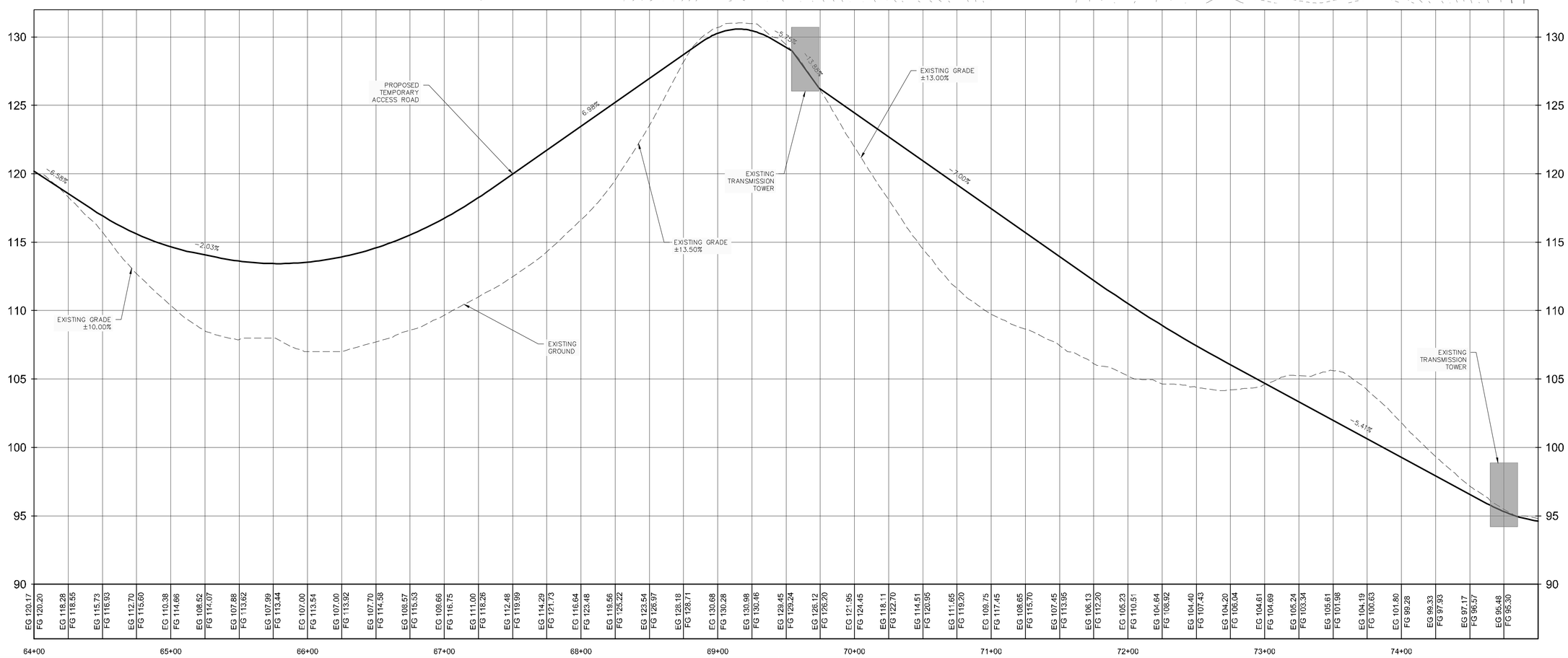

No.	DATE	REVISION	BY:
-	-	-	-

THIS DOCUMENT IS THE SOLE PROPERTY OF N&P ENGINEERING ARCHITECTURE AND LAND SURVEYING, PLLC, AND HAS BEEN PREPARED AND DISSEMINATED FOR THE SOLE USE OF OUR CLIENT. THIS DOCUMENT AND ANY DATA, CALCULATIONS, ESTIMATES OR DEPICTIONS CONTAINED HEREIN, MAY NOT BE UTILIZED BY ANY THIRD-PARTY WITHOUT PRIOR WRITTEN CONSENT OF N&P ENGINEERS & SURVEYORS, PLLC, WHICH ASSUMES NO RISK OF LOSS OR LIABILITY RESULTING FROM ANY UNAUTHORIZED USE OR RELIANCE BY ANY THIRD-PARTY.

CONSULTANT:
NELSON + POPE
engineers • architects • surveyors
70 Maxess Road, Melville, NY 11747 • 631.427.5665 • nelsonpope.com

CLIENT:
PSEG LONG ISLAND
175 E OLD COUNTRY ROAD
HICKSVILLE, NY 11801

DWN. BY:	DC
CHK'D BY:	RS
DATE:	OCTOBER 2021
JOB No.:	16160
CADD:	16160_BMP_AC_ROAD_1.DWG
SCALE:	AS SHOWN

DRAWING TITLE:
CONSTRUCTION PLAN - 6
BRIDGEHAMPTON SUBSTATION TO BUELL SUBSTATION
UNDERGROUND TRANSMISSION LINE
BRIDGEHAMPTON & EAST HAMPTON, NEW YORK

DRAWING NUMBER:
CP-6

SHEET: 9 OF 28

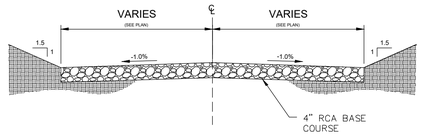

TYPICAL ACCESS ROAD SECTION
NOT TO SCALE

LEGEND

- PROPOSED TEMPORARY ACCESS ROAD
- VEHICLE DISTURBANCE PATH
- CUT - SIDE SLOPE AREA
- FILL - SIDE SLOPE AREA
- LIMITS OF DISTURBANCE

ACCESS ROAD - 7
STA. RT 75+00 TO RT 86+00

HORIZONTAL SCALE: 1" = 40'
VERTICALL SCALE: 1" = 4'

GRAPHIC SCALE
40 0 20 40 80
(IN FEET)
1 INCH = 40 FEET

NORTH

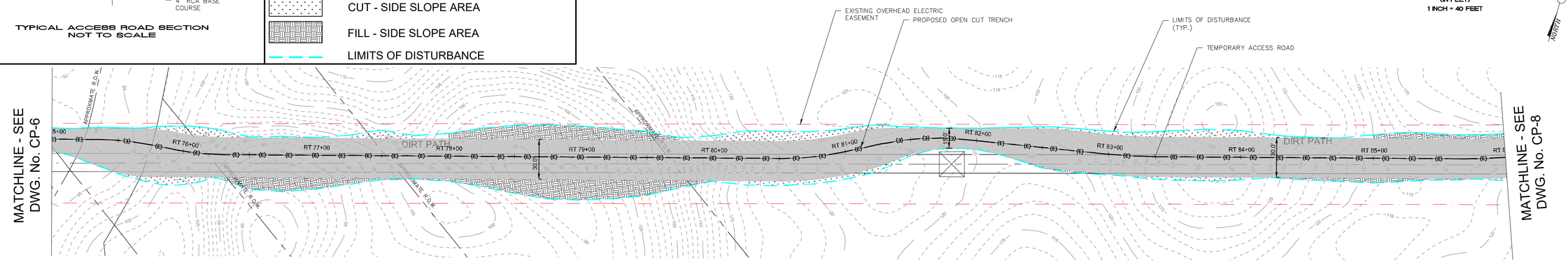

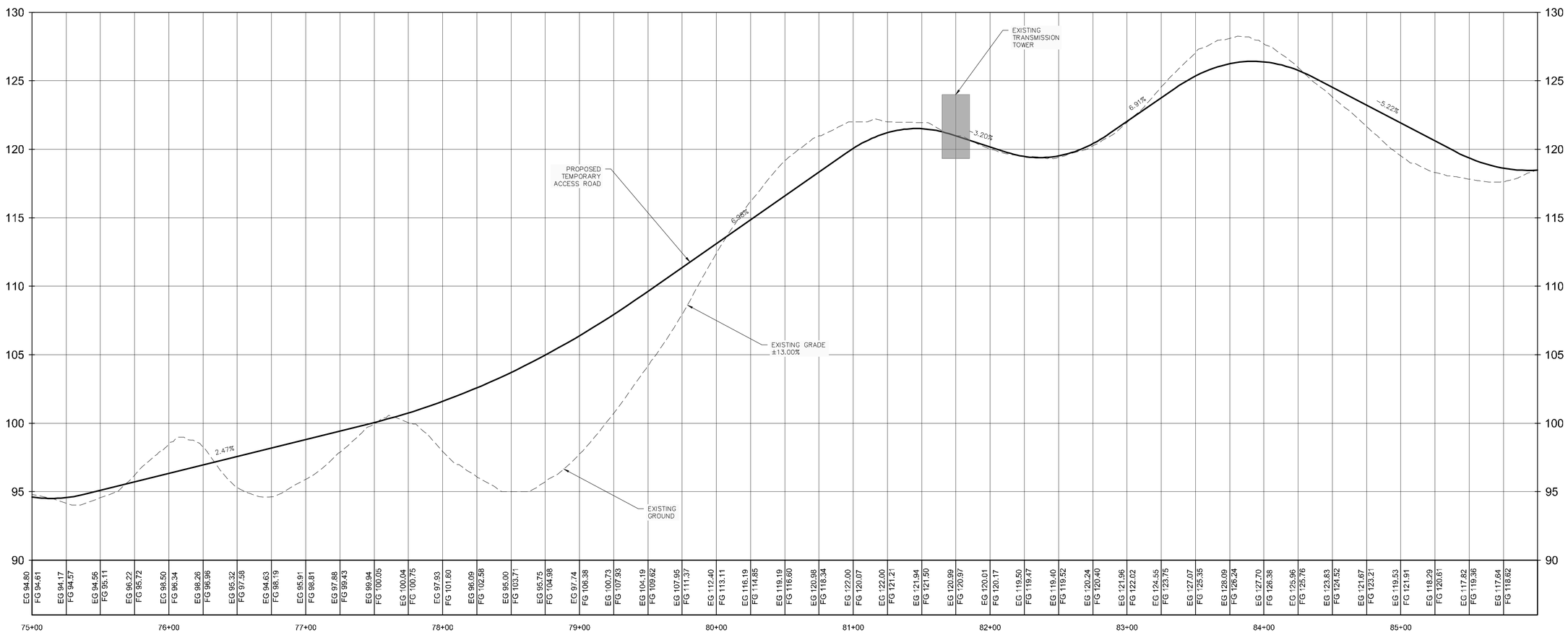

No.	DATE	REVISION	BY:
-	-	-	-

THIS DOCUMENT IS THE SOLE PROPERTY OF N&P ENGINEERING ARCHITECTURE AND LAND SURVEYING, PLLC. AND HAS BEEN PREPARED AND DISSEMINATED FOR THE SOLE USE OF OUR CLIENT. THIS DOCUMENT AND ANY DATA, CALCULATIONS, ESTIMATES OR DEPICTIONS CONTAINED HEREIN, MAY NOT BE UTILIZED BY ANY THIRD-PARTY WITHOUT PRIOR WRITTEN CONSENT OF N&P ENGINEERS & SURVEYORS, PLLC, WHICH ASSUMES NO RISK OF LOSS OR LIABILITY RESULTING FROM ANY UNAUTHORIZED USE OR RELIANCE BY ANY THIRD-PARTY.

CONSULTANT:
NELSON + POPE
engineers • architects • surveyors
70 Maxess Road, Melville, NY 11747 • 631.427.5665 • nelsonpope.com

CLIENT:
PSEG LONG ISLAND
175 E OLD COUNTRY ROAD
HICKSVILLE, NY 11801

DWN. BY:	DC
CHK'D BY:	RS
DATE:	OCTOBER 2021
JOB No.:	16160
CADD:	16160_BMP_AC_ROAD_1.DWG
SCALE:	AS SHOWN

DRAWING TITLE:
CONSTRUCTION PLAN - 7
BRIDGEHAMPTON SUBSTATION TO BUELL SUBSTATION
UNDERGROUND TRANSMISSION LINE

BRIDGEHAMPTON & EAST HAMPTON, NEW YORK

DRAWING NUMBER:
CP-7

SHEET: 10 OF 28

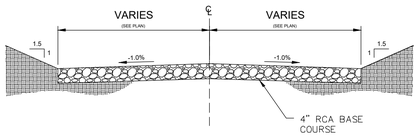

TYPICAL ACCESS ROAD SECTION
NOT TO SCALE

LEGEND

- PROPOSED TEMPORARY ACCESS ROAD
- VEHICLE DISTURBANCE PATH
- CUT - SIDE SLOPE AREA
- FILL - SIDE SLOPE AREA
- LIMITS OF DISTURBANCE

GRAPHIC SCALE
40 0 20 40 80
(IN FEET)
1 INCH = 40 FEET

NORTH

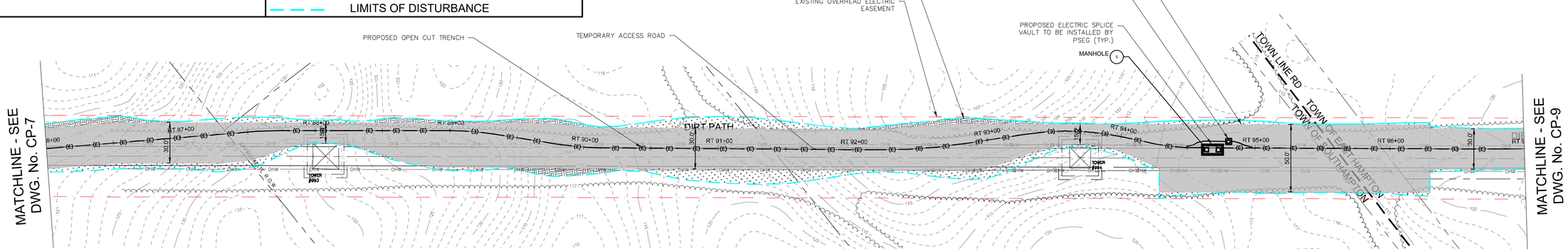

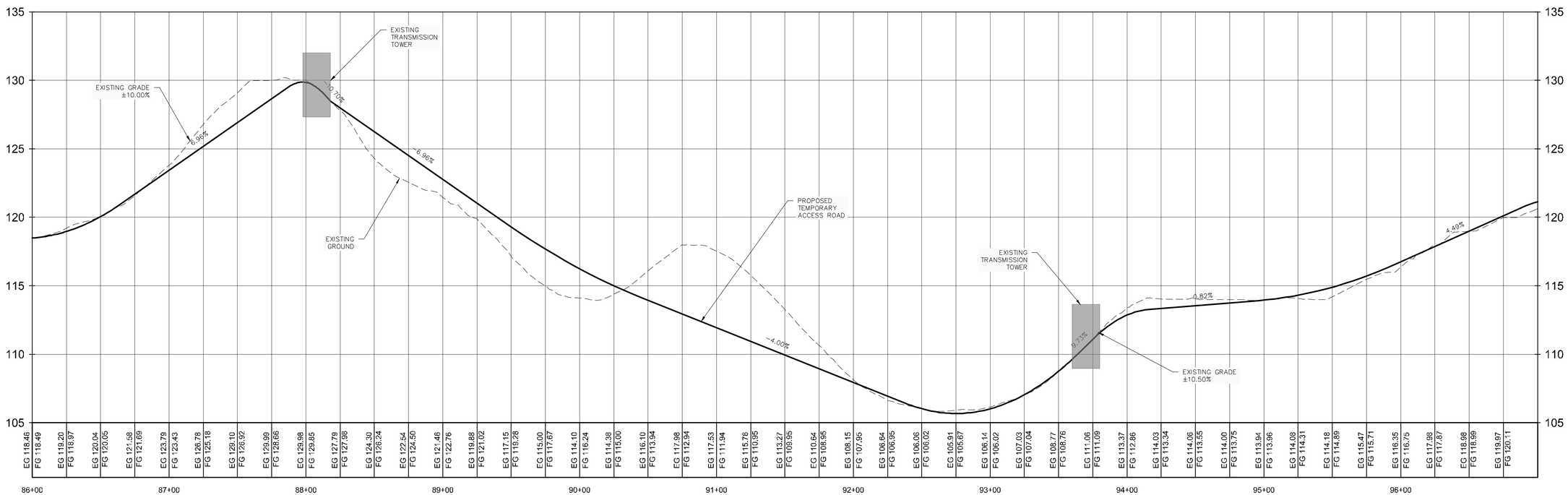

ACCESS ROAD - 8
STA. RT 86+00 TO RT 97+00

HORIZONTAL SCALE: 1" = 40'
VERTICALL SCALE: 1" = 4'

No.	DATE	REVISION	BY:
-	-	-	-

THIS DOCUMENT IS THE SOLE PROPERTY OF N&P ENGINEERING ARCHITECTURE AND LAND SURVEYING, PLLC. AND HAS BEEN PREPARED AND DISSEMINATED FOR THE SOLE USE OF OUR CLIENT. THIS DOCUMENT AND ANY DATA, CALCULATIONS, ESTIMATES OR DEPICTIONS CONTAINED HEREIN, MAY NOT BE UTILIZED BY ANY THIRD-PARTY WITHOUT PRIOR WRITTEN CONSENT OF N&P ENGINEERS & SURVEYORS, PLLC., WHICH ASSUMES NO RISK OF LOSS OR LIABILITY RESULTING FROM ANY UNAUTHORIZED USE OR RELIANCE BY ANY THIRD-PARTY.

CONSULTANT:
NELSON + POPE
engineers • architects • surveyors
70 Maxess Road, Melville, NY 11747 • 631.427.5665 • nelsonpope.com

CLIENT:
PSEG LONG ISLAND
175 E OLD COUNTRY ROAD
HICKSVILLE, NY 11801

DWN. BY:	DC
CHK'D BY:	RS
DATE:	OCTOBER 2021
JOB No.:	16160
CADD:	16160_BMP_AC_ROAD_1.DWG
SCALE:	AS SHOWN

DRAWING TITLE:
CONSTRUCTION PLAN - 8
BRIDGEHAMPTON SUBSTATION TO BUELL SUBSTATION
UNDERGROUND TRANSMISSION LINE
BRIDGEHAMPTON & EAST HAMPTON, NEW YORK

DRAWING NUMBER:
CP-8

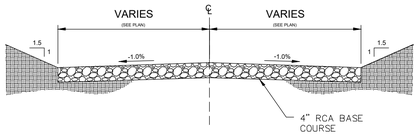

TYPICAL ACCESS ROAD SECTION
NOT TO SCALE

LEGEND

- PROPOSED TEMPORARY ACCESS ROAD
- VEHICLE DISTURBANCE PATH
- CUT - SIDE SLOPE AREA
- FILL - SIDE SLOPE AREA
- LIMITS OF DISTURBANCE

GRAPHIC SCALE

40 0 20 40 80

(IN FEET)
1 INCH = 40 FEET

NORTH

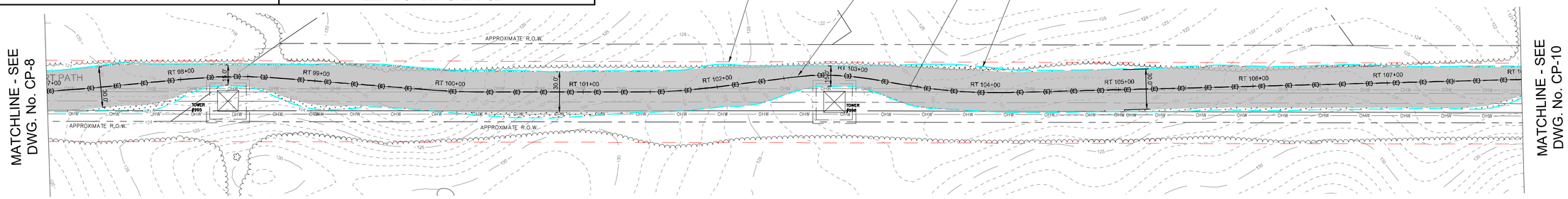

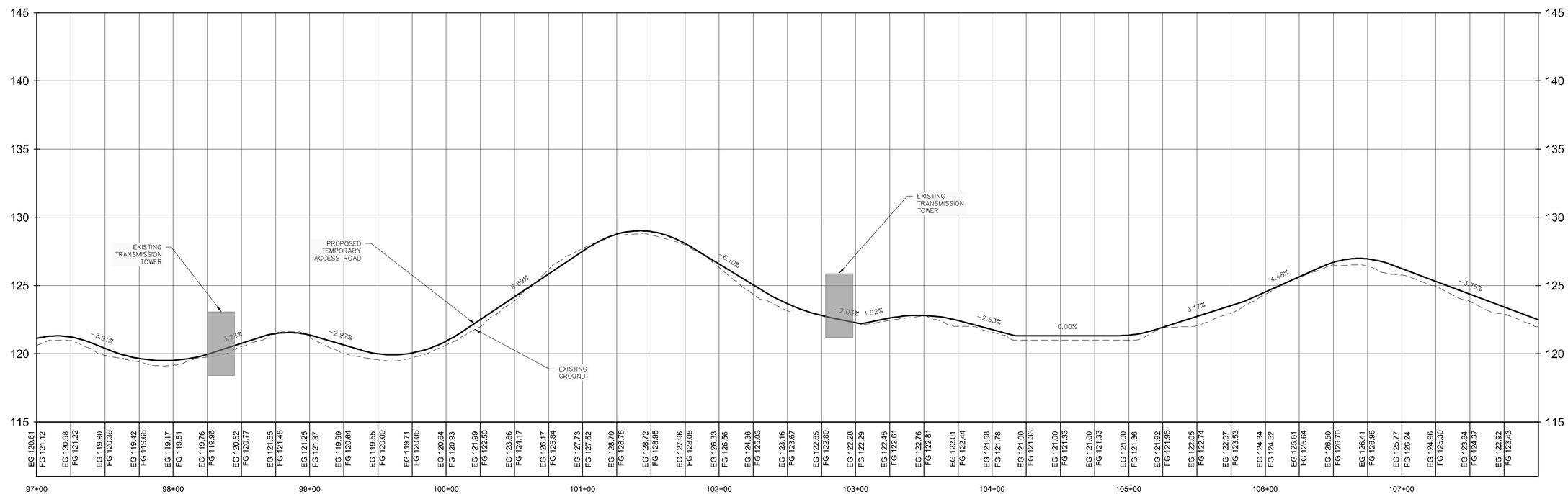

ACCESS ROAD - 9
STA. RT 97+00 TO RT 108+00

HORIZONTAL SCALE: 1" = 40'
VERTICALL SCALE: 1" = 4'

No.	DATE	REVISION	BY:
-	-	-	-

THIS DOCUMENT IS THE SOLE PROPERTY OF N&P ENGINEERING ARCHITECTURE AND LAND SURVEYING, PLLC. AND HAS BEEN PREPARED AND DISSEMINATED FOR THE SOLE USE OF OUR CLIENT. THIS DOCUMENT AND ANY DATA, CALCULATIONS, ESTIMATES OR DEPICTIONS CONTAINED HEREIN, MAY NOT BE UTILIZED BY ANY THIRD-PARTY WITHOUT PRIOR WRITTEN CONSENT OF N&P ENGINEERS & SURVEYORS, PLLC, WHICH ASSUMES NO RISK OF LOSS OR LIABILITY RESULTING FROM ANY UNAUTHORIZED USE OR RELIANCE BY ANY THIRD-PARTY.

CONSULTANT:
NELSON + POPE
engineers • architects • surveyors
70 Maxess Road, Melville, NY 11747 • 631.427.5665 • nelsonpope.com

CLIENT:
PSEG LONG ISLAND
175 E OLD COUNTRY ROAD
HICKSVILLE, NY 11801

DWN. BY:	DC
CHK'D BY:	RS
DATE:	OCTOBER 2021
JOB No.:	16160
CADD:	16160_BMP_AC_ROAD_1.DWG
SCALE:	AS SHOWN

DRAWING TITLE:
CONSTRUCTION PLAN - 9
BRIDGEHAMPTON SUBSTATION TO BUELL SUBSTATION
UNDERGROUND TRANSMISSION LINE

BRIDGEHAMPTON & EAST HAMPTON, NEW YORK

DRAWING NUMBER:
CP-9

SHEET: 12 OF 28

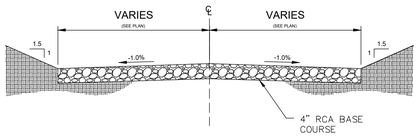

TYPICAL ACCESS ROAD SECTION
NOT TO SCALE

LEGEND

- PROPOSED TEMPORARY ACCESS ROAD
- VEHICLE DISTURBANCE PATH
- CUT - SIDE SLOPE AREA
- FILL - SIDE SLOPE AREA
- LIMITS OF DISTURBANCE

GRAPHIC SCALE
40 0 20 40 80
(IN FEET)
1 INCH = 40 FEET

NORTH

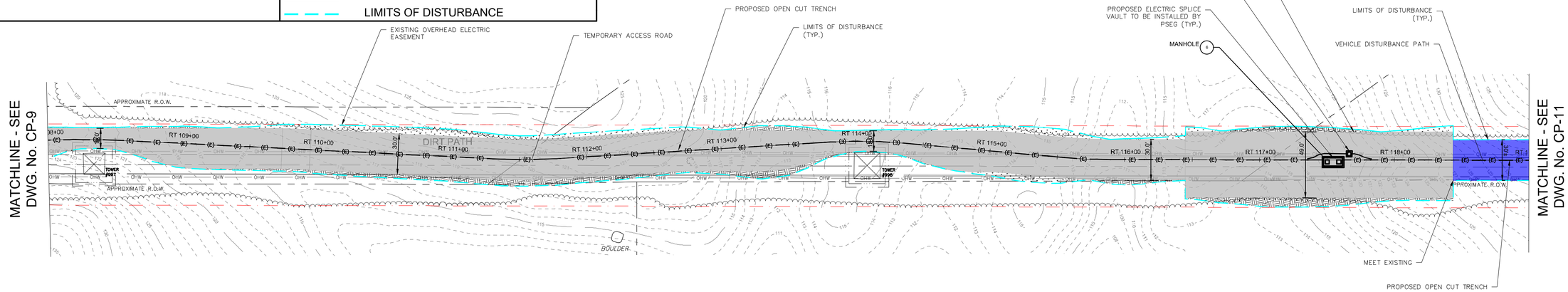

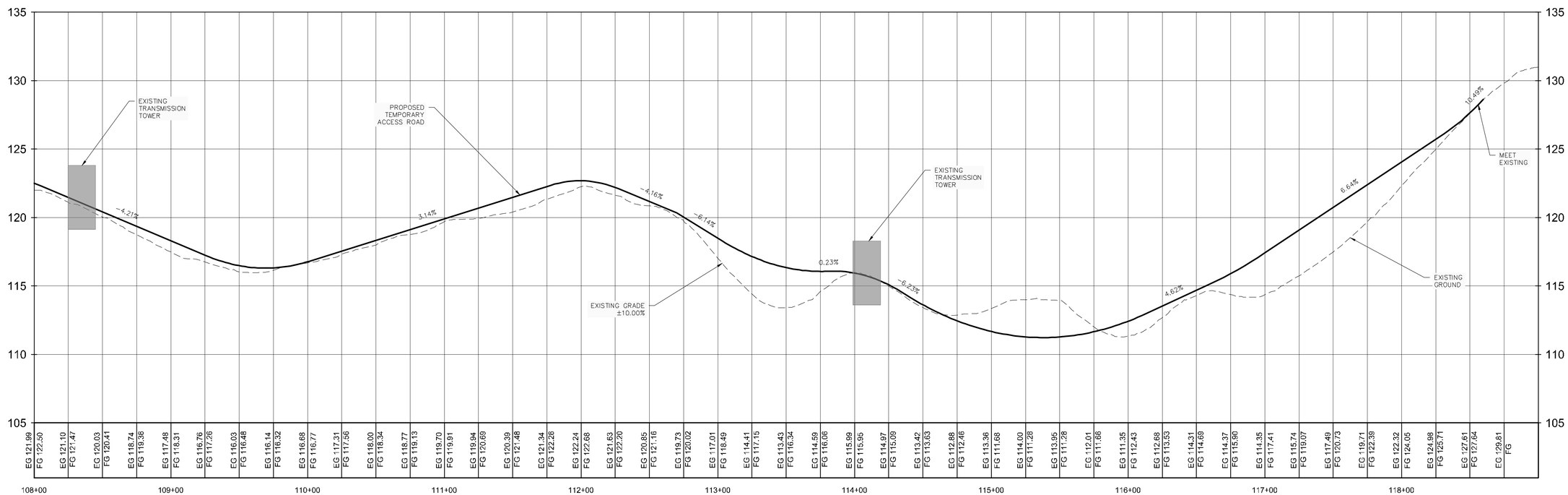

ACCESS ROAD - 10
STA. RT 108+00 TO RT 119+00

HORIZONTAL SCALE: 1" = 40'
VERTICALL SCALE: 1" = 4'

No.	DATE	REVISION	BY:
-	-	-	-

THIS DOCUMENT IS THE SOLE PROPERTY OF N&P ENGINEERING ARCHITECTURE AND LAND SURVEYING, PLLC, AND HAS BEEN PREPARED AND DISSEMINATED FOR THE SOLE USE OF OUR CLIENT. THIS DOCUMENT AND ANY DATA, CALCULATIONS, ESTIMATES OR DEPICTIONS CONTAINED HEREIN, MAY NOT BE UTILIZED BY ANY THIRD-PARTY WITHOUT PRIOR WRITTEN CONSENT OF N&P ENGINEERS & SURVEYORS, PLLC, WHICH ASSUMES NO RISK OF LOSS OR LIABILITY RESULTING FROM ANY UNAUTHORIZED USE OR RELIANCE BY ANY THIRD-PARTY.

CONSULTANT:
NELSON+POPE
engineers • architects • surveyors
70 Maxess Road, Melville, NY 11747 • 631.427.5665 • nelsonpope.com

CLIENT:
PSEG LONG ISLAND
175 E OLD COUNTRY ROAD
HICKSVILLE, NY 11801

DWN. BY:	DC
CHK'D BY:	RS
DATE:	OCTOBER 2021
JOB No.:	16160
CADD:	16160_BMP_AC_ROAD_1.DWG
SCALE:	AS SHOWN

DRAWING TITLE:
CONSTRUCTION PLAN - 10
BRIDGEHAMPTON SUBSTATION TO BUELL SUBSTATION
UNDERGROUND TRANSMISSION LINE
BRIDGEHAMPTON & EAST HAMPTON, NEW YORK

DRAWING NUMBER:
CP-10

SHEET: 13 OF 28

LEGEND

- PROPOSED TEMPORARY ACCESS ROAD
- VEHICLE DISTURBANCE PATH
- CUT - SIDE SLOPE AREA
- FILL - SIDE SLOPE AREA
- LIMITS OF DISTURBANCE

GRAPHIC SCALE

40 0 20 40 80

(IN FEET)
1 INCH = 40 FEET

NORTH

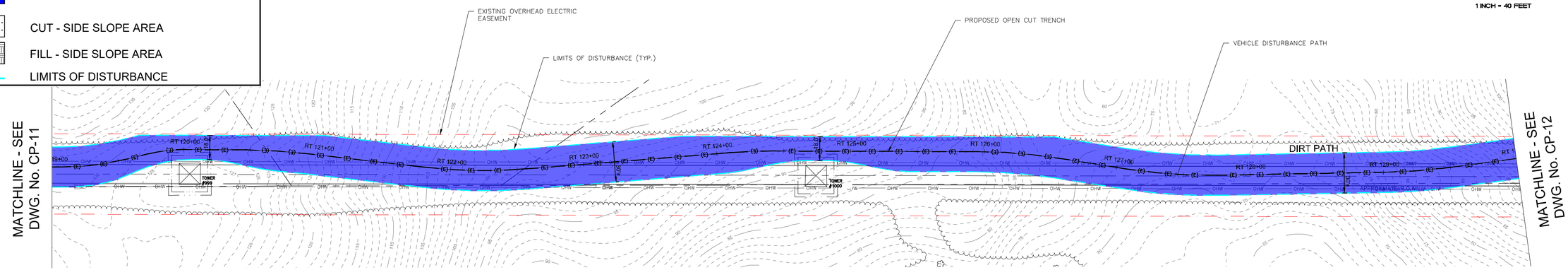

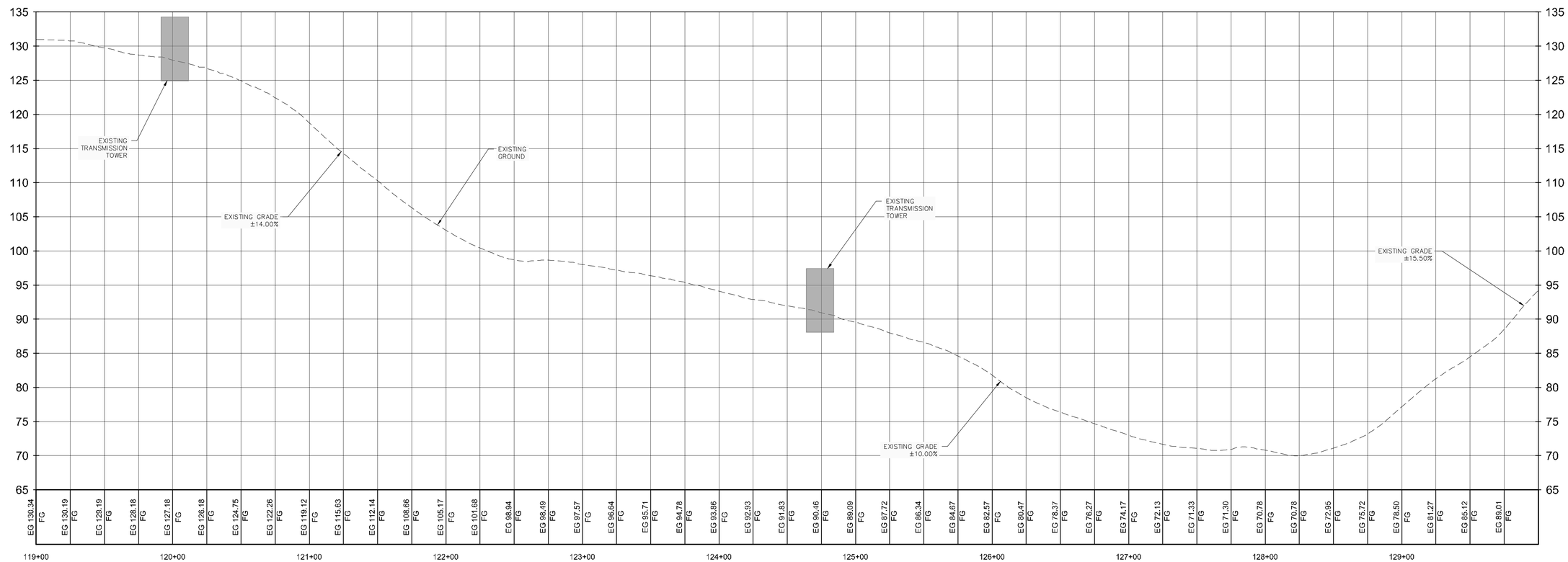

ACCESS ROAD – 11
STA. RT 119+00 TO RT 130+00

HORIZONTAL SCALE: 1" = 40'
VERTICALL SCALE: 1" = 8'

No.	DATE	REVISION	BY:
-	-	-	-

THIS DOCUMENT IS THE SOLE PROPERTY OF N&P ENGINEERING ARCHITECTURE AND LAND SURVEYING, PLLC, AND HAS BEEN PREPARED AND DISSEMINATED FOR THE SOLE USE OF OUR CLIENT. THIS DOCUMENT AND ANY DATA, CALCULATIONS, ESTIMATES OR DEPICTIONS CONTAINED HEREIN, MAY NOT BE UTILIZED BY ANY THIRD-PARTY WITHOUT PRIOR WRITTEN CONSENT OF N&P ENGINEERS & SURVEYORS, PLLC, WHICH ASSUMES NO RISK OF LOSS OR LIABILITY RESULTING FROM ANY UNAUTHORIZED USE OR RELIANCE BY ANY THIRD-PARTY.

CONSULTANT:
NELSON + POPE
engineers • architects • surveyors
70 Maxess Road, Melville, NY 11747 • 631.427.5665 • nelsonpope.com

CLIENT:
PSEG LONG ISLAND
175 E OLD COUNTRY ROAD
HICKSVILLE, NY 11801

DWN. BY:	DC
CHK'D BY:	RS
DATE:	OCTOBER 2021
JOB No.:	16160
CADD:	16160_BMP_AC_ROAD_2.DWG
SCALE:	AS SHOWN

DRAWING TITLE:
CONSTRUCTION PLAN - 11
BRIDGEHAMPTON SUBSTATION TO BUELL SUBSTATION
UNDERGROUND TRANSMISSION LINE
BRIDGEHAMPTON & EAST HAMPTON, NEW YORK

DRAWING NUMBER:
CP-11

SHEET: 14 OF 28

LEGEND

- PROPOSED TEMPORARY ACCESS ROAD
- VEHICLE DISTURBANCE PATH
- CUT - SIDE SLOPE AREA
- FILL - SIDE SLOPE AREA
- LIMITS OF DISTURBANCE

ACCESS ROAD - 12
STA. RT 130+00 TO RT 141+00

HORIZONTAL SCALE: 1" = 40'
VERTICALL SCALE: 1" = 8'

GRAPHIC SCALE
40 0 20 40 80
(IN FEET)
1 INCH = 40 FEET

NORTH

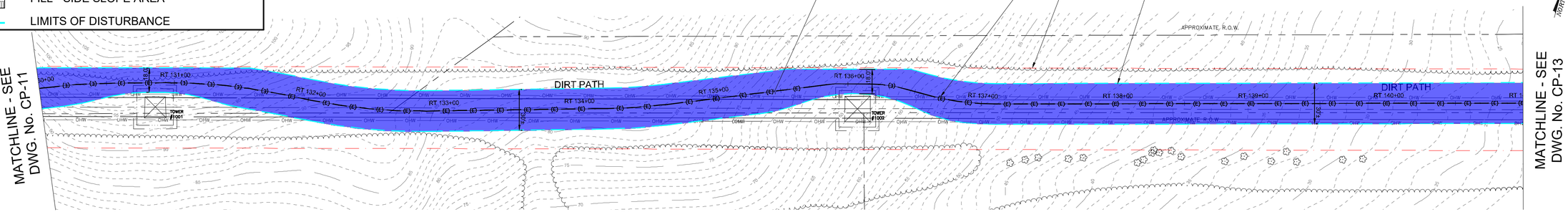

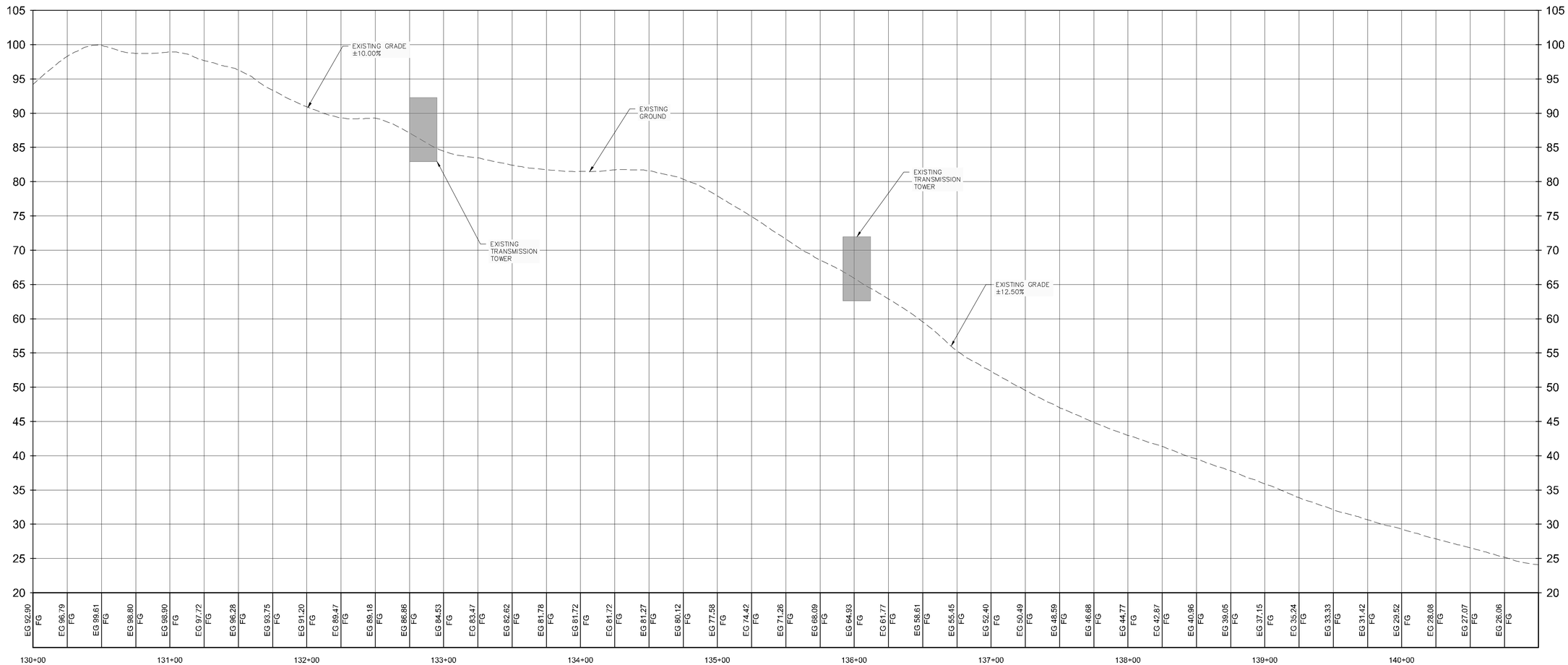

No.	DATE	REVISION	BY:
-	-	-	-

THIS DOCUMENT IS THE SOLE PROPERTY OF N&P ENGINEERING ARCHITECTURE AND LAND SURVEYING, PLLC, AND HAS BEEN PREPARED AND DISSEMINATED FOR THE SOLE USE OF OUR CLIENT. THIS DOCUMENT AND ANY DATA, CALCULATIONS, ESTIMATES OR DEPICTIONS CONTAINED HEREIN, MAY NOT BE UTILIZED BY ANY THIRD-PARTY WITHOUT PRIOR WRITTEN CONSENT OF N&P ENGINEERS & SURVEYORS, PLLC, WHICH ASSUMES NO RISK OF LOSS OR LIABILITY RESULTING FROM ANY UNAUTHORIZED USE OR RELIANCE BY ANY THIRD-PARTY.

CONSULTANT:
NELSON + POPE
engineers • architects • surveyors
70 Maxess Road, Melville, NY 11747 • 631.427.5665 • nelsonpope.com

CLIENT:
PSEG LONG ISLAND
175 E OLD COUNTRY ROAD
HICKSVILLE, NY 11801

DWN. BY:	DC
CHK'D BY:	RS
DATE:	OCTOBER 2021
JOB No.:	16160
CADD:	16160_BMP_AC_ROAD_2.DWG
SCALE:	AS SHOWN

DRAWING TITLE:
CONSTRUCTION PLAN - 12
BRIDGEHAMPTON SUBSTATION TO BUELL SUBSTATION
UNDERGROUND TRANSMISSION LINE
BRIDGEHAMPTON & EAST HAMPTON, NEW YORK

DRAWING NUMBER:
CP-12

SHEET: 15 OF 28

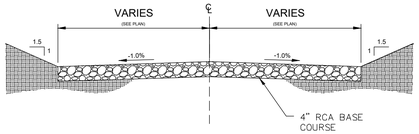

TYPICAL ACCESS ROAD SECTION
NOT TO SCALE

LEGEND

- PROPOSED TEMPORARY ACCESS ROAD
- VEHICLE DISTURBANCE PATH
- CUT - SIDE SLOPE AREA
- FILL - SIDE SLOPE AREA
- PROPOSED GRADING OF VEHICLE DISTURBANCE PATH
- LIMITS OF DISTURBANCE

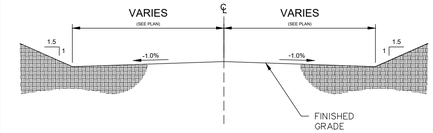

VEHICLE DISTURBANCE PATH GRADED SECTION
NOT TO SCALE

GRAPHIC SCALE

40 0 20 40 80

(IN FEET)
1 INCH = 40 FEET

NORTH

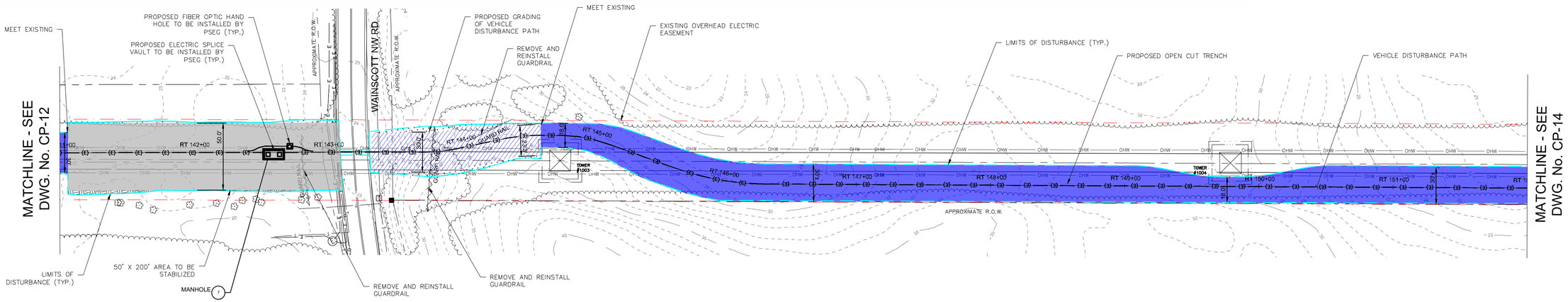

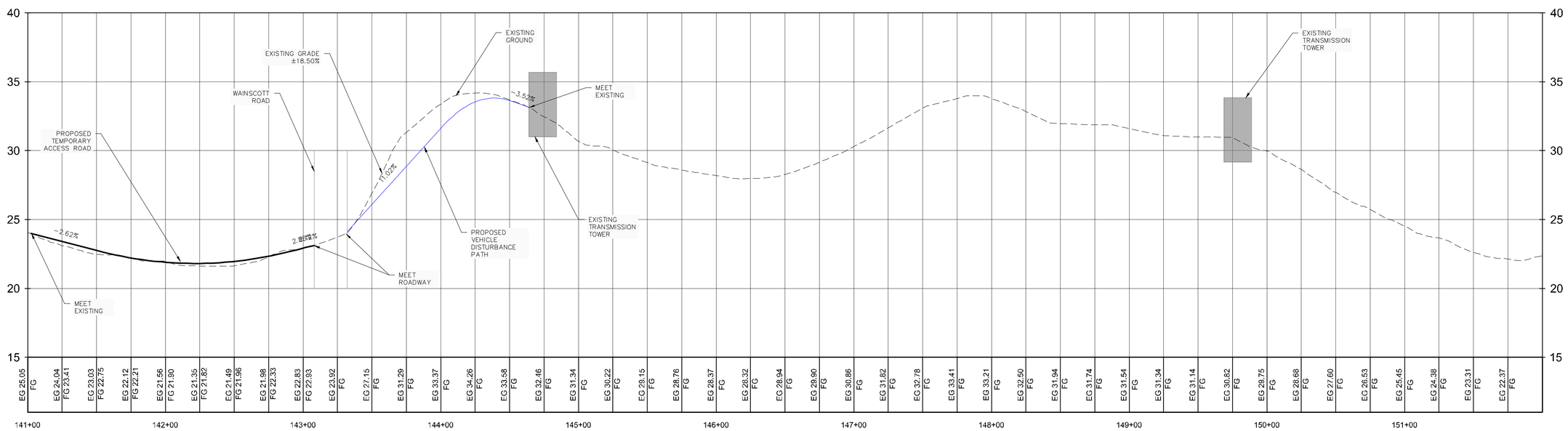

ACCESS ROAD - 13
STA. RT 141+00 TO RT 152+00

HORIZONTAL SCALE: 1" = 40'
VERTICALL SCALE: 1" = 4'

No.	DATE	REVISION	BY:
-	-	-	-

THIS DOCUMENT IS THE SOLE PROPERTY OF N&P ENGINEERING ARCHITECTURE AND LAND SURVEYING, PLLC, AND HAS BEEN PREPARED AND DISSEMINATED FOR THE SOLE USE OF OUR CLIENT. THIS DOCUMENT AND ANY DATA, CALCULATIONS, ESTIMATES OR DEPICTIONS CONTAINED HEREIN, MAY NOT BE UTILIZED BY ANY THIRD-PARTY WITHOUT PRIOR WRITTEN CONSENT OF N&P ENGINEERS & SURVEYORS, PLLC, WHICH ASSUMES NO RISK OF LOSS OR LIABILITY RESULTING FROM ANY UNAUTHORIZED USE OR RELIANCE BY ANY THIRD-PARTY.

CONSULTANT:
NELSON+POPE
engineers • architects • surveyors
70 Maxess Road, Melville, NY 11747 • 631.427.5665 • nelsonpope.com

CLIENT:
PSEG LONG ISLAND
175 E OLD COUNTRY ROAD
HICKSVILLE, NY 11801

DWN. BY:	DC
CHK'D BY:	RS
DATE:	OCTOBER 2021
JOB No.:	16160
CADD:	16160_BMP_AC_ROAD_2.DWG
SCALE:	AS SHOWN

DRAWING TITLE:
CONSTRUCTION PLAN - 13
BRIDGEHAMPTON SUBSTATION TO BUELL SUBSTATION
UNDERGROUND TRANSMISSION LINE

BRIDGEHAMPTON & EAST HAMPTON, NEW YORK

DRAWING NUMBER:
CP-13

SHEET: 16 OF 28

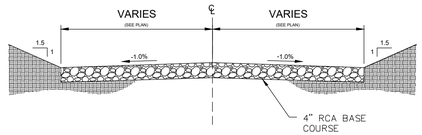

TYPICAL ACCESS ROAD SECTION
NOT TO SCALE

LEGEND

- PROPOSED TEMPORARY ACCESS ROAD
- VEHICLE DISTURBANCE PATH
- CUT - SIDE SLOPE AREA
- FILL - SIDE SLOPE AREA
- LIMITS OF DISTURBANCE

GRAPHIC SCALE

40 0 20 40 80

(IN FEET)
1 INCH = 40 FEET

NORTH

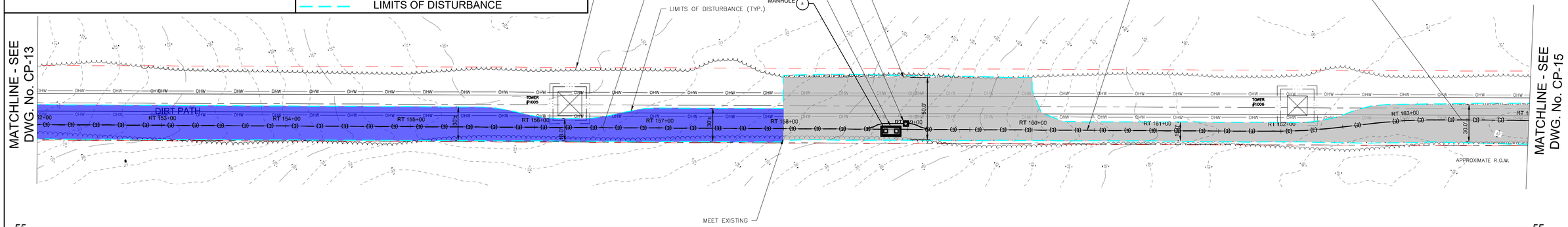

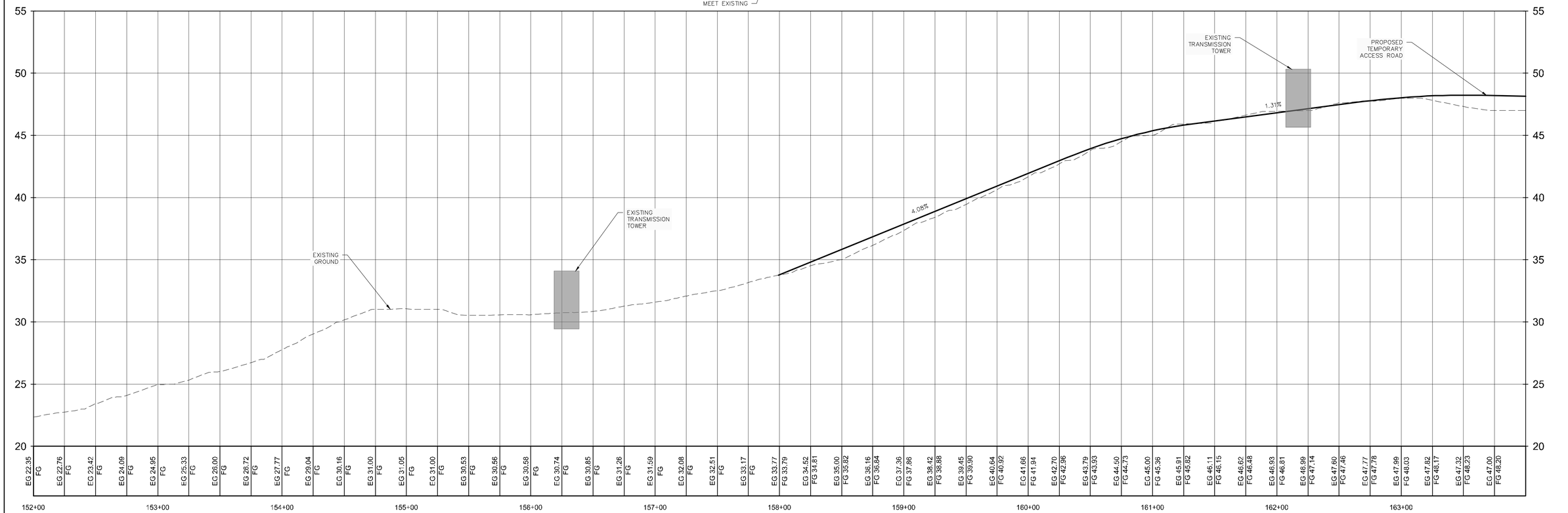

ACCESS ROAD - 14
STA. RT 152+00 TO RT 164+00

HORIZONTAL SCALE: 1" = 40'
VERTICALL SCALE: 1" = 4'

No.	DATE	REVISION	BY:
-	-	-	-

THIS DOCUMENT IS THE SOLE PROPERTY OF N&P ENGINEERING ARCHITECTURE AND LAND SURVEYING, PLLC. AND HAS BEEN PREPARED AND DISSEMINATED FOR THE SOLE USE OF OUR CLIENT. THIS DOCUMENT AND ANY DATA, CALCULATIONS, ESTIMATES OR DEPICTIONS CONTAINED HEREIN, MAY NOT BE UTILIZED BY ANY THIRD-PARTY WITHOUT PRIOR WRITTEN CONSENT OF N&P ENGINEERS & SURVEYORS, PLLC, WHICH ASSUMES NO RISK OF LOSS OR LIABILITY RESULTING FROM ANY UNAUTHORIZED USE OR RELIANCE BY ANY THIRD-PARTY.

CONSULTANT:
NELSON + POPE
engineers • architects • surveyors
70 Maxess Road, Melville, NY 11747 • 631.427.5665 • nelsonpope.com

CLIENT:
PSEG LONG ISLAND
175 E OLD COUNTRY ROAD
HICKSVILLE, NY 11801

DWN. BY:	DC
CHK'D BY:	RS
DATE:	OCTOBER 2021
JOB No.:	16160
CADD:	16160_BMP_AC_ROAD_3.DWG
SCALE:	AS SHOWN

DRAWING TITLE:
CONSTRUCTION PLAN - 14
BRIDGEHAMPTON SUBSTATION TO BUELL SUBSTATION
UNDERGROUND TRANSMISSION LINE
BRIDGEHAMPTON & EAST HAMPTON, NEW YORK

DRAWING NUMBER:
CP-14

SHEET: 17 OF 28

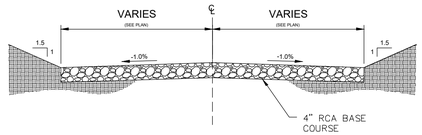

TYPICAL ACCESS ROAD SECTION
NOT TO SCALE

LEGEND

- PROPOSED TEMPORARY ACCESS ROAD
- VEHICLE DISTURBANCE PATH
- CUT - SIDE SLOPE AREA
- FILL - SIDE SLOPE AREA
- LIMITS OF DISTURBANCE

GRAPHIC SCALE

40 0 20 40 80

(IN FEET)
1 INCH = 40 FEET

NORTH

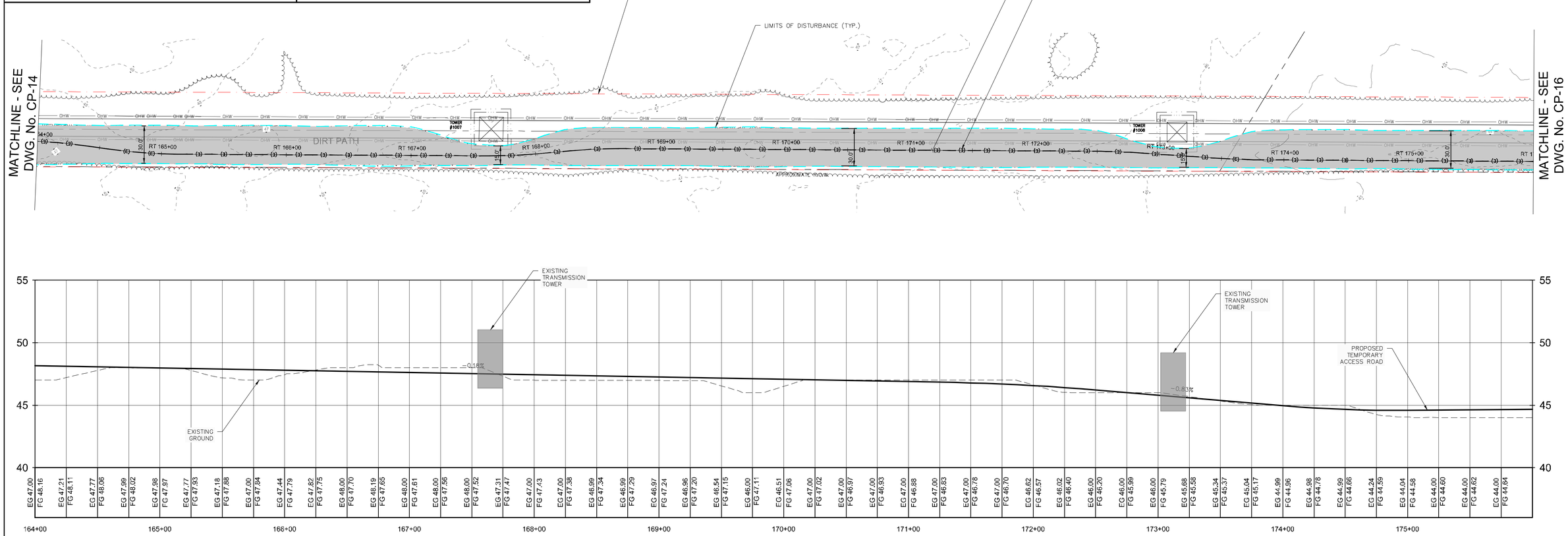

ACCESS ROAD - 15
STA. RT 164+00 TO RT 176+00

HORIZONTAL SCALE: 1" = 40'
VERTICALL SCALE: 1" = 4'

No.	DATE	REVISION	BY:
-	-	-	-

THIS DOCUMENT IS THE SOLE PROPERTY OF N&P ENGINEERING ARCHITECTURE AND LAND SURVEYING, PLLC, AND HAS BEEN PREPARED AND DISSEMINATED FOR THE SOLE USE OF OUR CLIENT. THIS DOCUMENT AND ANY DATA, CALCULATIONS, ESTIMATES OR DEPICTIONS CONTAINED HEREIN, MAY NOT BE UTILIZED BY ANY THIRD-PARTY WITHOUT PRIOR WRITTEN CONSENT OF N&P ENGINEERS & SURVEYORS, PLLC, WHICH ASSUMES NO RISK OF LOSS OR LIABILITY RESULTING FROM ANY UNAUTHORIZED USE OR RELIANCE BY ANY THIRD-PARTY.

CONSULTANT:
NELSON + POPE
engineers • architects • surveyors
70 Maxess Road, Melville, NY 11747 • 631.427.5665 • nelsonpope.com

CLIENT:
PSEG LONG ISLAND
175 E OLD COUNTRY ROAD
HICKSVILLE, NY 11801

DWN. BY:	DC
CHK'D BY:	RS
DATE:	OCTOBER 2021
JOB No.:	16160
CADD:	16160_BMP_AC_ROAD_3.DWG
SCALE:	AS SHOWN

DRAWING TITLE:
CONSTRUCTION PLAN - 15
BRIDGEHAMPTON SUBSTATION TO BUELL SUBSTATION
UNDERGROUND TRANSMISSION LINE
BRIDGEHAMPTON & EAST HAMPTON, NEW YORK

DRAWING NUMBER:
CP-15

SHEET: 18 OF 28

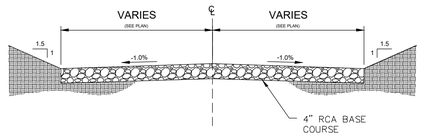

TYPICAL ACCESS ROAD SECTION
NOT TO SCALE

LEGEND

- PROPOSED TEMPORARY ACCESS ROAD
- VEHICLE DISTURBANCE PATH
- CUT - SIDE SLOPE AREA
- FILL - SIDE SLOPE AREA
- LIMITS OF DISTURBANCE

GRAPHIC SCALE
40 0 20 40 80
(IN FEET)
1 INCH = 40 FEET

NORTH

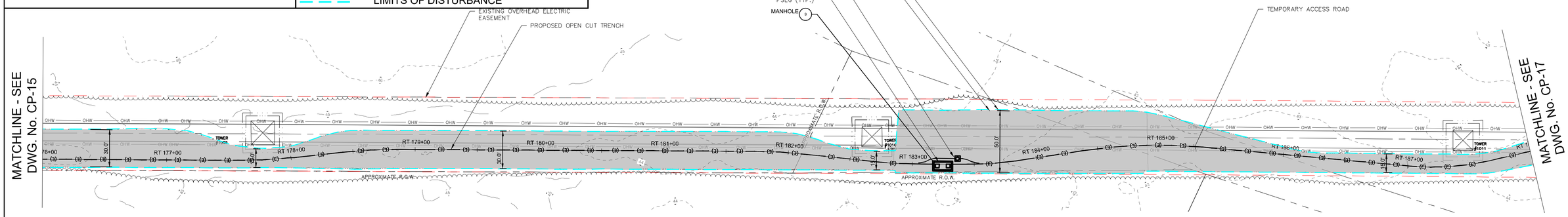

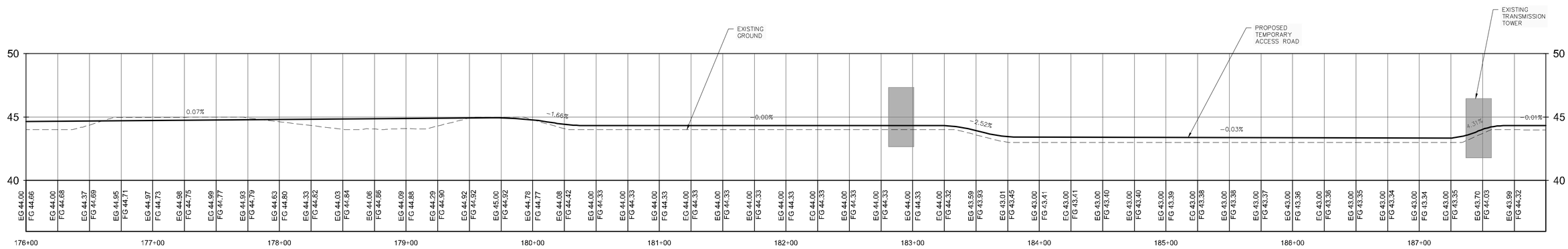

ACCESS ROAD - 16
STA. RT 176+00 TO RT 188+00

HORIZONTAL SCALE: 1" = 40'
VERTICALL SCALE: 1" = 4'

No.	DATE	REVISION	BY:
-	-	-	-

THIS DOCUMENT IS THE SOLE PROPERTY OF N&P ENGINEERING ARCHITECTURE AND LAND SURVEYING, PLLC, AND HAS BEEN PREPARED AND DISSEMINATED FOR THE SOLE USE OF OUR CLIENT. THIS DOCUMENT AND ANY DATA, CALCULATIONS, ESTIMATES OR DEPICTIONS CONTAINED HEREIN, MAY NOT BE UTILIZED BY ANY THIRD-PARTY WITHOUT PRIOR WRITTEN CONSENT OF N&P ENGINEERS & SURVEYORS, PLLC. WHICH ASSUMES NO RISK OF LOSS OR LIABILITY RESULTING FROM ANY UNAUTHORIZED USE OR RELIANCE BY ANY THIRD-PARTY.

CONSULTANT:
NELSON + POPE
engineers • architects • surveyors
70 Maxess Road, Melville, NY 11747 • 631.427.5665 • nelsonpope.com

CLIENT:
PSEG LONG ISLAND
175 E OLD COUNTRY ROAD
HICKSVILLE, NY 11801

DWN. BY:	DC
CHK'D BY:	RS
DATE:	OCTOBER 2021
JOB No.:	16160
CADD:	16160_BMP_AC_ROAD_3.DWG
SCALE:	AS SHOWN

DRAWING TITLE:
CONSTRUCTION PLAN - 16
BRIDGEHAMPTON SUBSTATION TO BUELL SUBSTATION
UNDERGROUND TRANSMISSION LINE

BRIDGEHAMPTON & EAST HAMPTON, NEW YORK

DRAWING NUMBER:
CP-16

SHEET: 19 OF 28

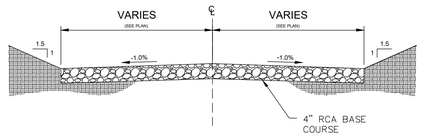

TYPICAL ACCESS ROAD SECTION
NOT TO SCALE

LEGEND

- PROPOSED TEMPORARY ACCESS ROAD
- VEHICLE DISTURBANCE PATH
- CUT - SIDE SLOPE AREA
- FILL - SIDE SLOPE AREA
- LIMITS OF DISTURBANCE

GRAPHIC SCALE

40 0 20 40 80

(IN FEET)
1 INCH = 40 FEET

NORTH

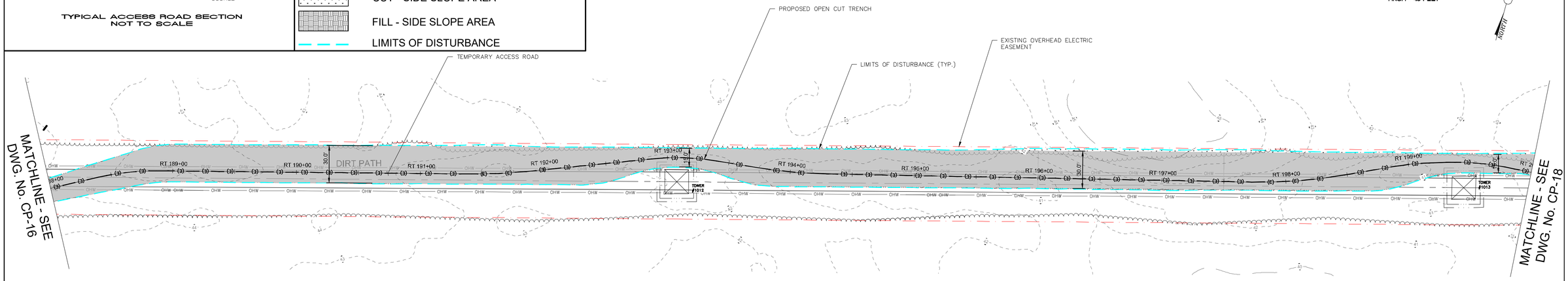

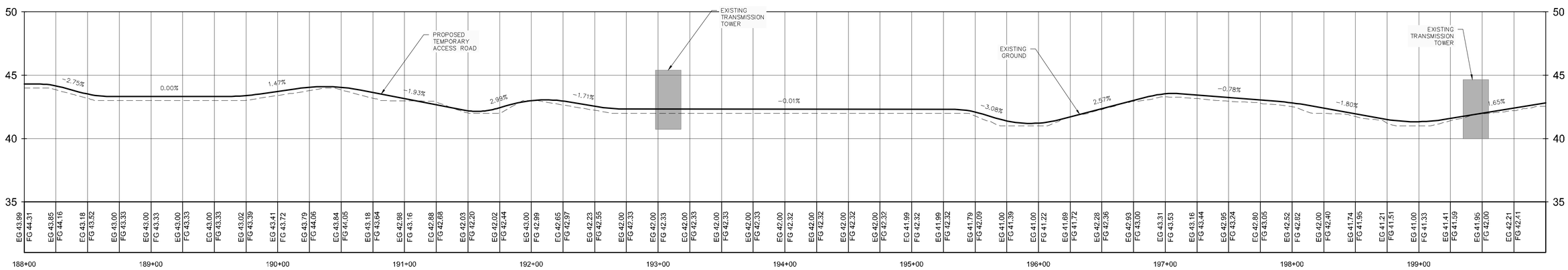

ACCESS ROAD - 17
STA. RT 188+00 TO RT 200+00

HORIZONTAL SCALE: 1" = 40'
VERTICALL SCALE: 1" = 4'

No.	DATE	REVISION	BY:
-	-	-	-

THIS DOCUMENT IS THE SOLE PROPERTY OF N&P ENGINEERING ARCHITECTURE AND LAND SURVEYING, PLLC, AND HAS BEEN PREPARED AND DISSEMINATED FOR THE SOLE USE OF OUR CLIENT. THIS DOCUMENT AND ANY DATA, CALCULATIONS, ESTIMATES OR DEPICTIONS CONTAINED HEREIN, MAY NOT BE UTILIZED BY ANY THIRD-PARTY WITHOUT PRIOR WRITTEN CONSENT OF N&P ENGINEERS & SURVEYORS, PLLC, WHICH ASSUMES NO RISK OF LOSS OR LIABILITY RESULTING FROM ANY UNAUTHORIZED USE OR RELIANCE BY ANY THIRD-PARTY.

CONSULTANT:
NELSON + POPE
engineers • architects • surveyors
70 Maxess Road, Melville, NY 11747 • 631.427.5665 • nelsonpope.com

CLIENT:
PSEG LONG ISLAND
175 E OLD COUNTRY ROAD
HICKSVILLE, NY 11801

DWN. BY:	DC
CHK'D BY:	RS
DATE:	OCTOBER 2021
JOB No.:	16160
CADD:	00_BMP_AC_ROAD_3.DWG
SCALE:	AS SHOWN

DRAWING TITLE:
CONSTRUCTION PLAN - 17
BRIDGEHAMPTON SUBSTATION TO BUELL SUBSTATION
UNDERGROUND TRANSMISSION LINE
BRIDGEHAMPTON & EAST HAMPTON, NEW YORK

DRAWING NUMBER:
CP-17

SHEET: 20 OF 28

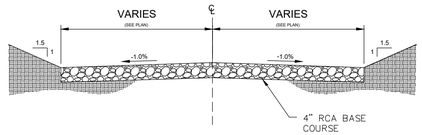

TYPICAL ACCESS ROAD SECTION
NOT TO SCALE

LEGEND

- PROPOSED TEMPORARY ACCESS ROAD
- VEHICLE DISTURBANCE PATH
- CUT - SIDE SLOPE AREA
- FILL - SIDE SLOPE AREA
- LIMITS OF DISTURBANCE

GRAPHIC SCALE
40 0 20 40 80
(IN FEET)
1 INCH = 40 FEET

NORTH

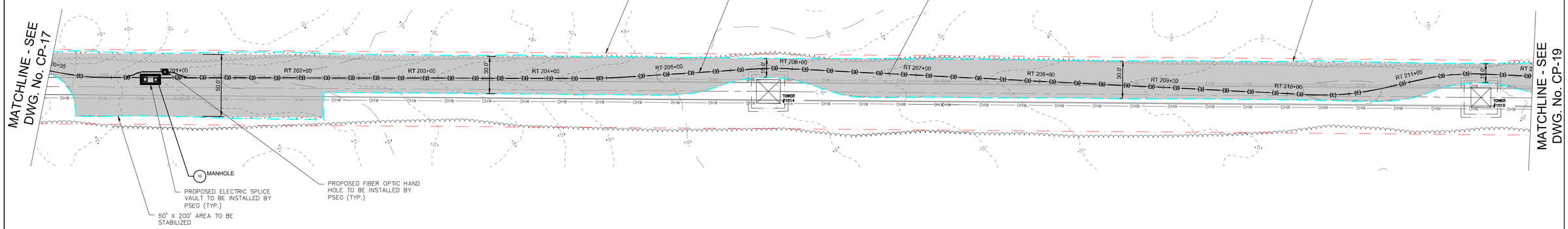

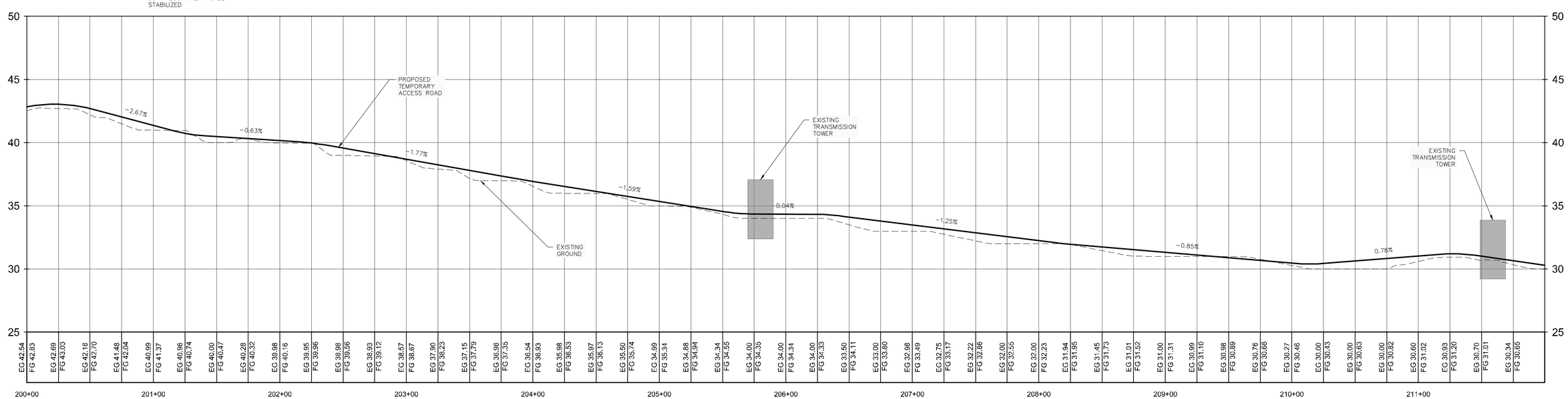

ACCESS ROAD – 18
STA. RT 200+00 TO RT 212+00

HORIZONTAL SCALE: 1" = 40'
VERTICALL SCALE: 1" = 4'

No.	DATE	REVISION	BY:
-	-	-	-

THIS DOCUMENT IS THE SOLE PROPERTY OF N&P ENGINEERING ARCHITECTURE AND LAND SURVEYING, PLLC, AND HAS BEEN PREPARED AND DISSEMINATED FOR THE SOLE USE OF OUR CLIENT. THIS DOCUMENT AND ANY DATA, CALCULATIONS, ESTIMATES OR DEPICTIONS CONTAINED HEREIN, MAY NOT BE UTILIZED BY ANY THIRD-PARTY WITHOUT PRIOR WRITTEN CONSENT OF N&P ENGINEERS & SURVEYORS, PLLC, WHICH ASSUMES NO RISK OF LOSS OR LIABILITY RESULTING FROM ANY UNAUTHORIZED USE OR RELIANCE BY ANY THIRD-PARTY.

CONSULTANT:
NELSON+POPE
engineers • architects • surveyors
70 Maxess Road, Melville, NY 11747 • 631.427.5665 • nelsonpope.com

CLIENT:
PSEG LONG ISLAND
175 E OLD COUNTRY ROAD
HICKSVILLE, NY 11801

DWN. BY:	DC
CHK'D BY:	RS
DATE:	OCTOBER 2021
JOB No.:	16160
CADD:	16160_BMP_AC_ROAD_3.DWG
SCALE:	AS SHOWN

DRAWING TITLE:
CONSTRUCTION PLAN - 18
BRIDGEHAMPTON SUBSTATION TO BUELL SUBSTATION
UNDERGROUND TRANSMISSION LINE
BRIDGEHAMPTON & EAST HAMPTON, NEW YORK

DRAWING NUMBER:
CP-18

SHEET: 21 OF 28

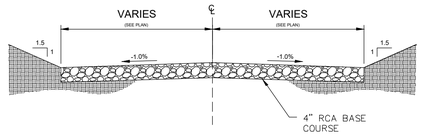

TYPICAL ACCESS ROAD SECTION
NOT TO SCALE

LEGEND

- PROPOSED TEMPORARY ACCESS ROAD
- VEHICLE DISTURBANCE PATH
- CUT - SIDE SLOPE AREA
- FILL - SIDE SLOPE AREA
- LIMITS OF DISTURBANCE

GRAPHIC SCALE
40 0 20 40 80
(IN FEET)
1 INCH = 40 FEET

NORTH

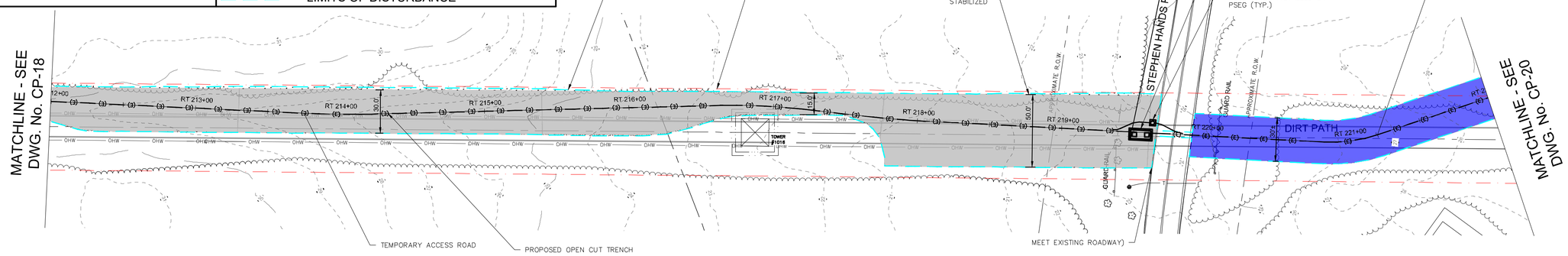

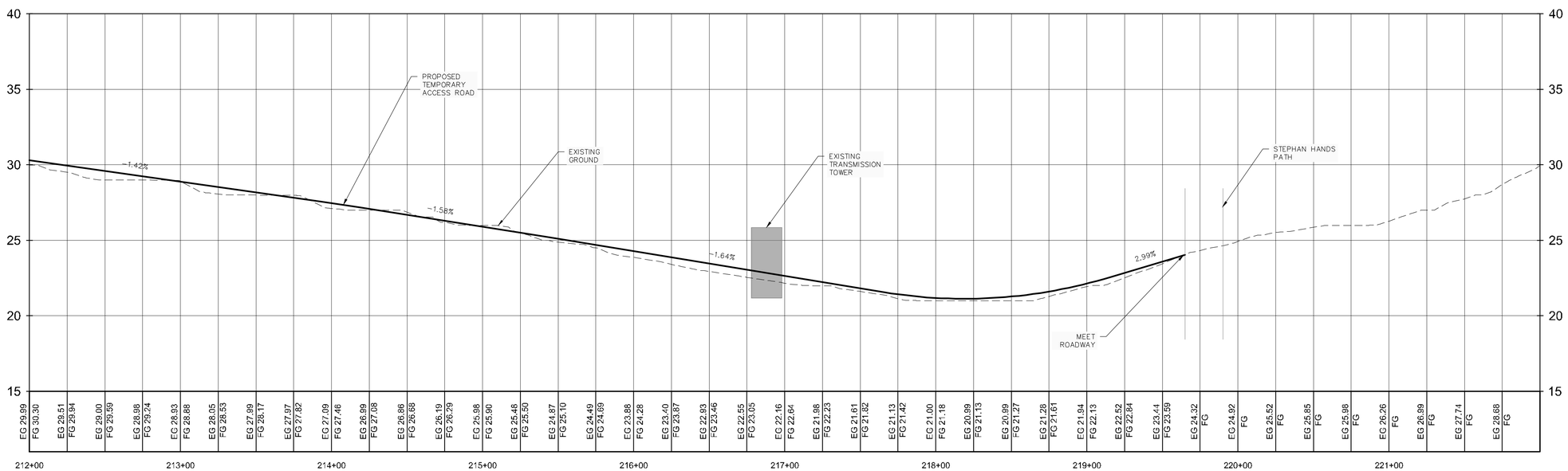

ACCESS ROAD - 19
STA. RT 212+00 TO RT 222+00

HORIZONTAL SCALE: 1" = 40'
VERTICALL SCALE: 1" = 4'

No.	DATE	REVISION	BY:
-	-	-	-

THIS DOCUMENT IS THE SOLE PROPERTY OF N&P ENGINEERING ARCHITECTURE AND LAND SURVEYING, PLLC, AND HAS BEEN PREPARED AND DISSEMINATED FOR THE SOLE USE OF OUR CLIENT. THIS DOCUMENT AND ANY DATA, CALCULATIONS, ESTIMATES OR DEPICTIONS CONTAINED HEREIN, MAY NOT BE UTILIZED BY ANY THIRD-PARTY WITHOUT PRIOR WRITTEN CONSENT OF N&P ENGINEERS & SURVEYORS, PLLC, WHICH ASSUMES NO RISK OF LOSS OR LIABILITY RESULTING FROM ANY UNAUTHORIZED USE OR RELIANCE BY ANY THIRD-PARTY.

CONSULTANT:
NELSON+POPE
engineers • architects • surveyors
70 Maxess Road, Melville, NY 11747 • 631.427.5665 • nelsonpope.com

CLIENT:
PSEG LONG ISLAND
175 E OLD COUNTRY ROAD
HICKSVILLE, NY 11801

DWN. BY: DC
CHK'D BY: RS
DATE: OCTOBER 2021
JOB No.: 16160
CADD: 00_BMP_AC_ROAD_3.DWG
SCALE: AS SHOWN

DRAWING TITLE:
CONSTRUCTION PLAN - 19
BRIDGEHAMPTON SUBSTATION TO BUELL SUBSTATION
UNDERGROUND TRANSMISSION LINE
BRIDGEHAMPTON & EAST HAMPTON, NEW YORK

DRAWING NUMBER:
CP-19

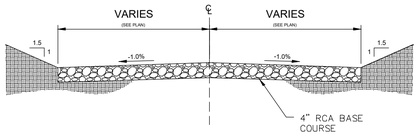

TYPICAL ACCESS ROAD SECTION
NOT TO SCALE

LEGEND

- PROPOSED TEMPORARY ACCESS ROAD
- VEHICLE DISTURBANCE PATH
- CUT - SIDE SLOPE AREA
- FILL - SIDE SLOPE AREA
- LIMITS OF DISTURBANCE

GRAPHIC SCALE

40 0 20 40 80

(IN FEET)
1 INCH = 40 FEET

NORTH

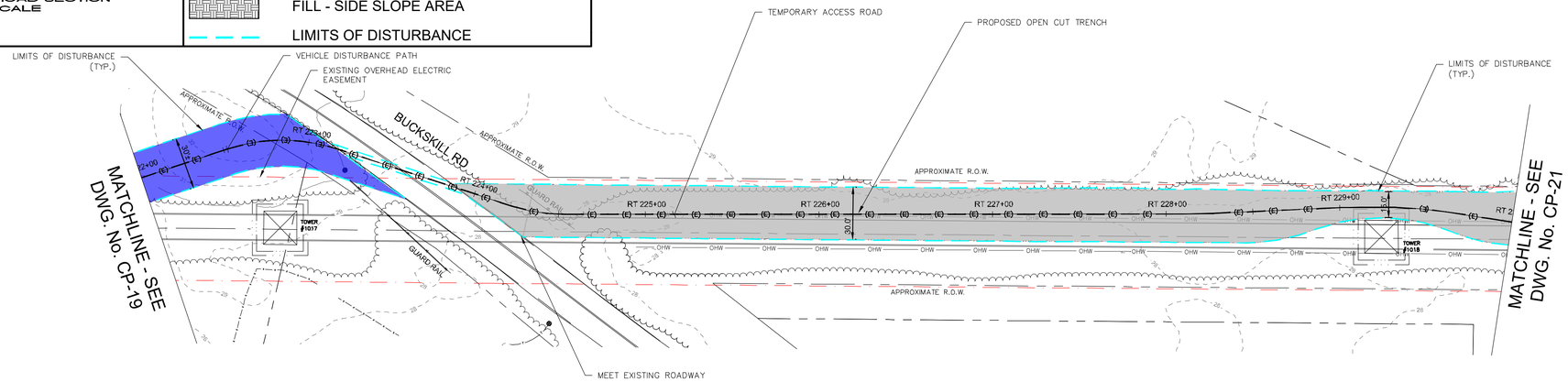

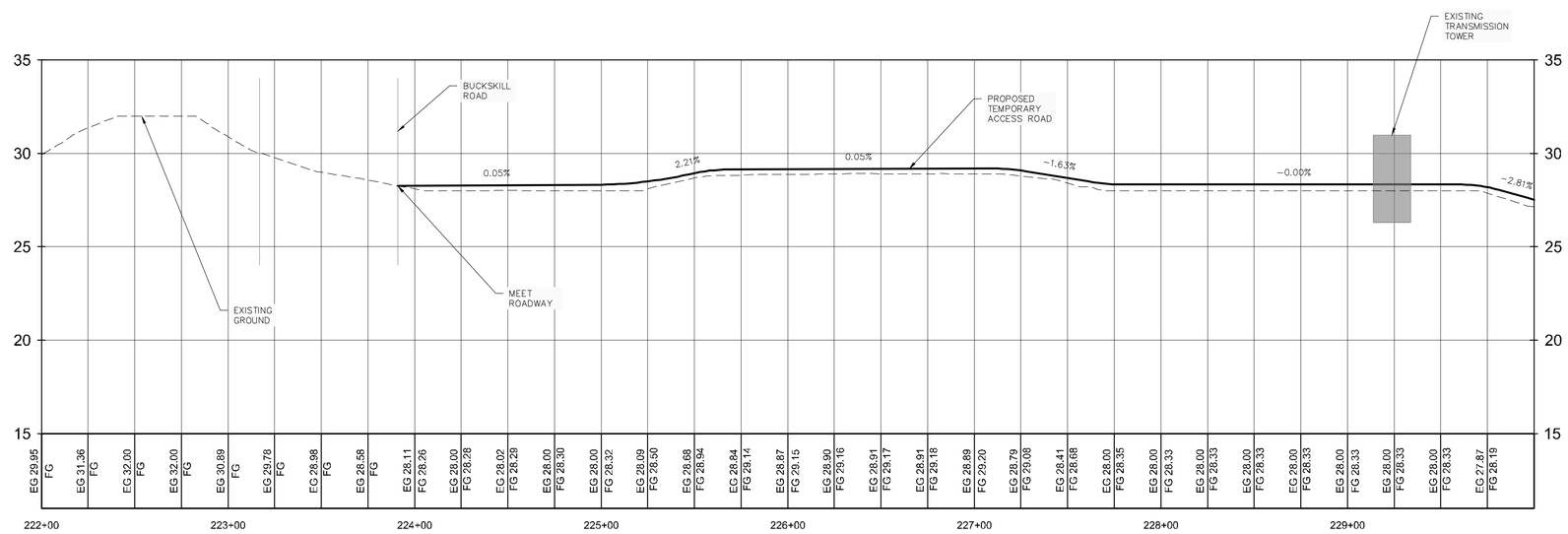

ACCESS ROAD - 20
STA. RT 222+00 TO RT 230+00

HORIZONTAL SCALE: 1" = 40'
VERTICALL SCALE: 1" = 4'

No.	DATE	REVISION	BY:
-	-	-	-

THIS DOCUMENT IS THE SOLE PROPERTY OF N&P ENGINEERING ARCHITECTURE AND LAND SURVEYING, PLLC, AND HAS BEEN PREPARED AND DISSEMINATED FOR THE SOLE USE OF OUR CLIENT. THIS DOCUMENT AND ANY DATA, CALCULATIONS, ESTIMATES OR DEPICTIONS CONTAINED HEREIN, MAY NOT BE UTILIZED BY ANY THIRD-PARTY WITHOUT PRIOR WRITTEN CONSENT OF N&P ENGINEERS & SURVEYORS, PLLC, WHICH ASSUMES NO RISK OF LOSS OR LIABILITY RESULTING FROM ANY UNAUTHORIZED USE OR RELIANCE BY ANY THIRD-PARTY.

CONSULTANT:
NELSON+POPE
engineers • architects • surveyors
70 Maxess Road, Melville, NY 11747 • 631.427.5665 • nelsonpope.com

CLIENT:
PSEG LONG ISLAND
175 E OLD COUNTRY ROAD
HICKSVILLE, NY 11801

DWN. BY:	DC
CHK'D BY:	RS
DATE:	OCTOBER 2021
JOB No.:	16160
CADD:	16160_BMP_AC_ROAD_4.DWG
SCALE:	AS SHOWN

DRAWING TITLE:
CONSTRUCTION PLAN - 20
BRIDGEHAMPTON SUBSTATION TO BUELL SUBSTATION
UNDERGROUND TRANSMISSION LINE
BRIDGEHAMPTON & EAST HAMPTON, NEW YORK

DRAWING NUMBER:
CP-20

SHEET: 23 OF 28

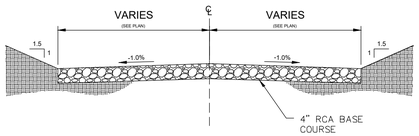

TYPICAL ACCESS ROAD SECTION
NOT TO SCALE

LEGEND

- PROPOSED TEMPORARY ACCESS ROAD
- VEHICLE DISTURBANCE PATH
- CUT - SIDE SLOPE AREA
- FILL - SIDE SLOPE AREA
- LIMITS OF DISTURBANCE

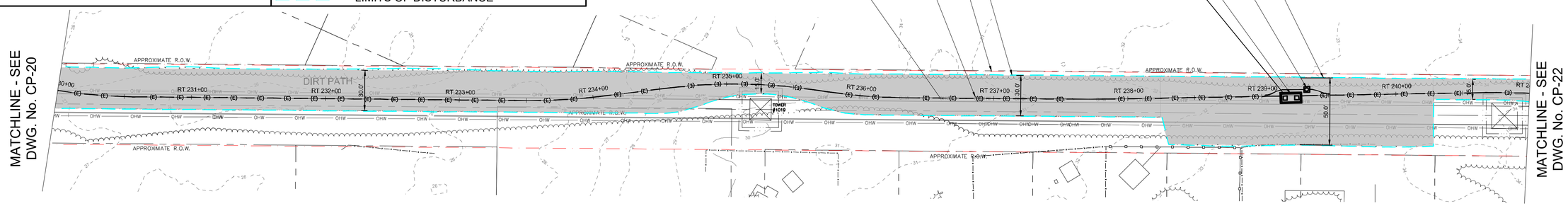

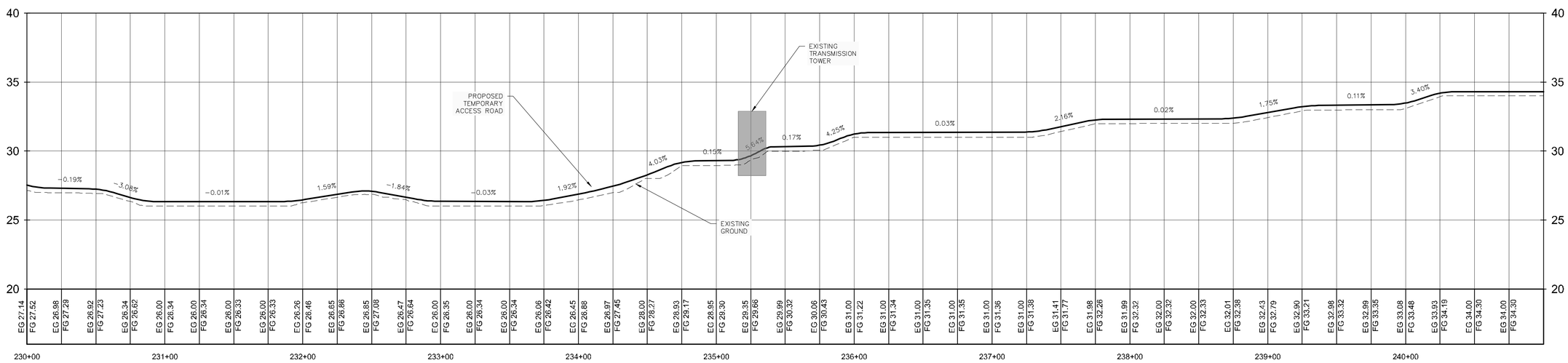

ACCESS ROAD - 21
STA. RT 230+00 TO RT 241+00

HORIZONTAL SCALE: 1" = 40'
VERTICALL SCALE: 1" = 4'

No.	DATE	REVISION	BY:
-	-	-	-

THIS DOCUMENT IS THE SOLE PROPERTY OF N&P ENGINEERING ARCHITECTURE AND LAND SURVEYING, PLLC. AND HAS BEEN PREPARED AND DISSEMINATED FOR THE SOLE USE OF OUR CLIENT. THIS DOCUMENT AND ANY DATA, CALCULATIONS, ESTIMATES OR DEPICTIONS CONTAINED HEREIN, MAY NOT BE UTILIZED BY ANY THIRD-PARTY WITHOUT PRIOR WRITTEN CONSENT OF N&P ENGINEERS & SURVEYORS, PLLC, WHICH ASSUMES NO RISK OF LOSS OR LIABILITY RESULTING FROM ANY UNAUTHORIZED USE OR RELIANCE BY ANY THIRD-PARTY.

CONSULTANT:
NELSON + POPE
engineers • architects • surveyors
70 Maxess Road, Melville, NY 11747 • 631.427.5665 • nelsonpope.com

CLIENT:
PSEG LONG ISLAND
175 E OLD COUNTRY ROAD
HICKSVILLE, NY 11801

DWN. BY:	DC
CHK'D BY:	RS
DATE:	OCTOBER 2021
JOB No.:	16160
CADD:	16160_BMP_AC_ROAD_4.DWG
SCALE:	AS SHOWN

DRAWING TITLE:
CONSTRUCTION PLAN - 21
BRIDGEHAMPTON SUBSTATION TO BUELL SUBSTATION
UNDERGROUND TRANSMISSION LINE
BRIDGEHAMPTON & EAST HAMPTON, NEW YORK

DRAWING NUMBER:
CP-21

SHEET: 24 OF 28

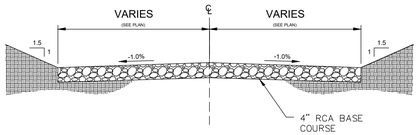

TYPICAL ACCESS ROAD SECTION
NOT TO SCALE

LEGEND

- PROPOSED TEMPORARY ACCESS ROAD
- VEHICLE DISTURBANCE PATH
- CUT - SIDE SLOPE AREA
- FILL - SIDE SLOPE AREA
- LIMITS OF DISTURBANCE

GRAPHIC SCALE

40 0 20 40 80

(IN FEET)
1 INCH = 40 FEET

NORTH

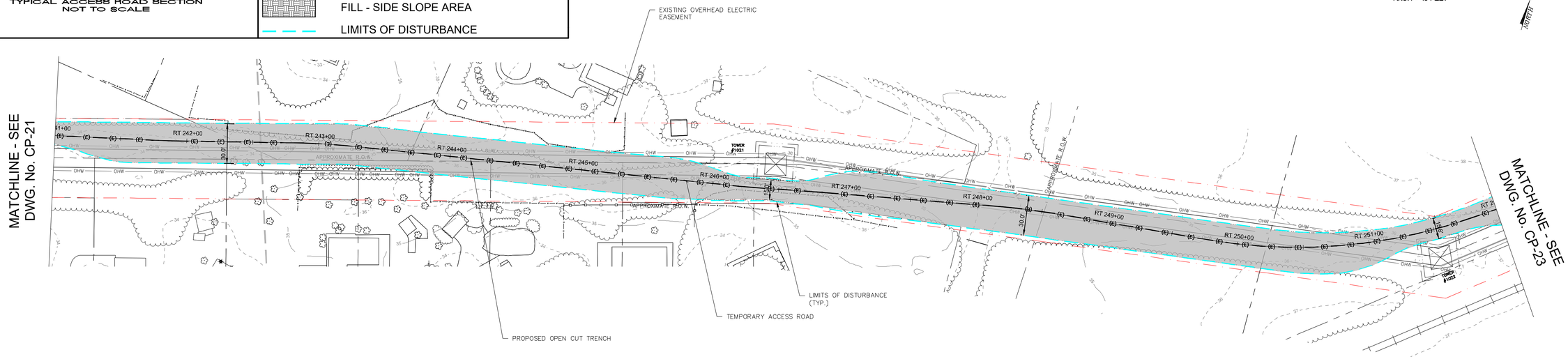

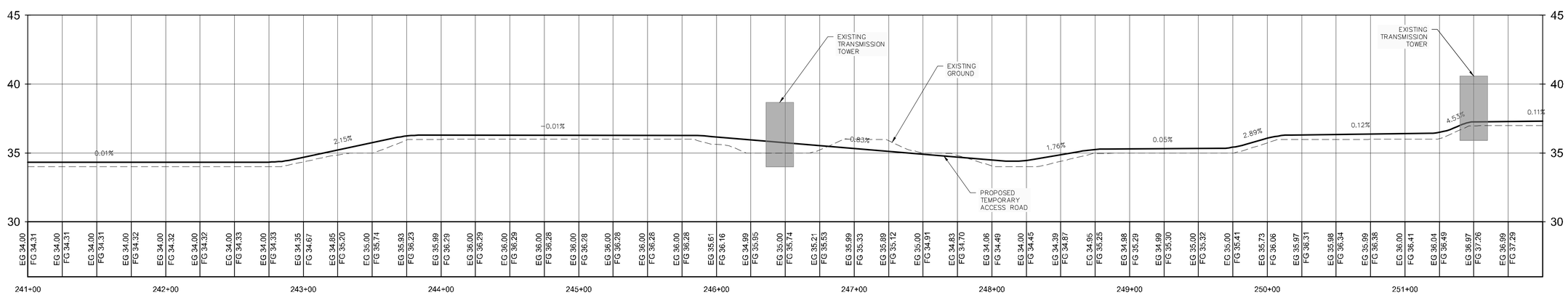

ACCESS ROAD – 22
STA. RT 241+00 TO RT 252+00

HORIZONTAL SCALE: 1" = 40'
VERTICALL SCALE: 1" = 4'

No.	DATE	REVISION	BY:
-	-	-	-

THIS DOCUMENT IS THE SOLE PROPERTY OF N&P ENGINEERING ARCHITECTURE AND LAND SURVEYING, PLLC. AND HAS BEEN PREPARED AND DISSEMINATED FOR THE SOLE USE OF OUR CLIENT. THIS DOCUMENT AND ANY DATA, CALCULATIONS, ESTIMATES OR DEPICTIONS CONTAINED HEREIN, MAY NOT BE UTILIZED BY ANY THIRD-PARTY WITHOUT PRIOR WRITTEN CONSENT OF N&P ENGINEERS & SURVEYORS, PLLC, WHICH ASSUMES NO RISK OF LOSS OR LIABILITY RESULTING FROM ANY UNAUTHORIZED USE OR RELIANCE BY ANY THIRD-PARTY.

CONSULTANT:
NELSON+POPE
engineers • architects • surveyors
70 Maxess Road, Melville, NY 11747 • 631.427.5665 • nelsonpope.com

CLIENT:
PSEG LONG ISLAND
175 E OLD COUNTRY ROAD
HICKSVILLE, NY 11801

DWN. BY:	DC
CHK'D BY:	RS
DATE:	OCTOBER 2021
JOB No.:	16160
CADD:	2020_BMP_AC_ROAD_4.DWG
SCALE:	AS SHOWN

DRAWING TITLE:
CONSTRUCTION PLAN - 22
BRIDGEHAMPTON SUBSTATION TO BUELL SUBSTATION
UNDERGROUND TRANSMISSION LINE
BRIDGEHAMPTON & EAST HAMPTON, NEW YORK

DRAWING NUMBER:
CP-22

SHEET: 25 OF 28

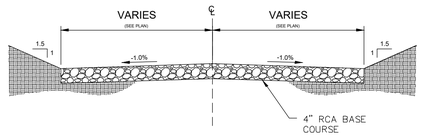

TYPICAL ACCESS ROAD SECTION
NOT TO SCALE

LEGEND

- PROPOSED TEMPORARY ACCESS ROAD
- VEHICLE DISTURBANCE PATH
- CUT - SIDE SLOPE AREA
- FILL - SIDE SLOPE AREA
- LIMITS OF DISTURBANCE

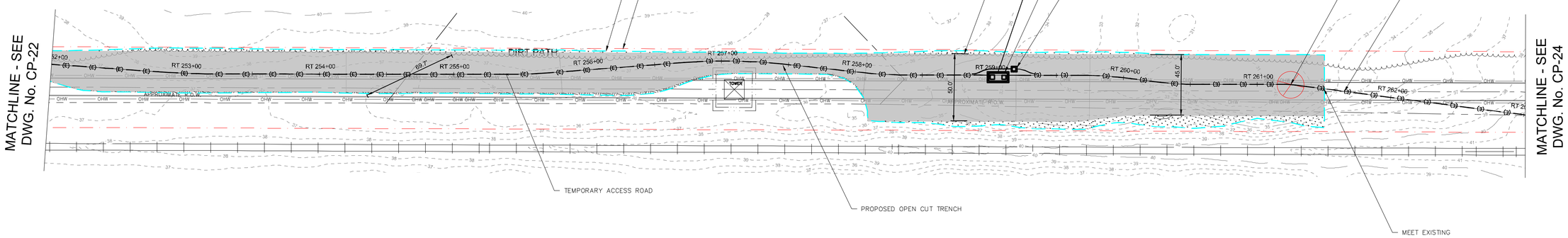

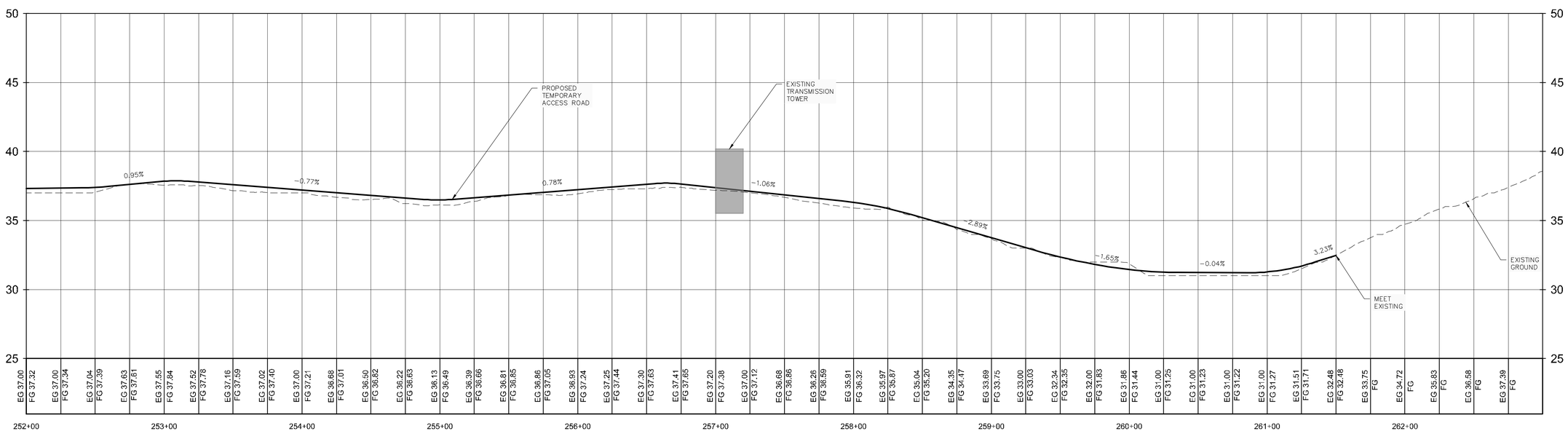

ACCESS ROAD - 23
STA. RT 252+00 TO RT 263+00

HORIZONTAL SCALE: 1" = 40'
VERTICALL SCALE: 1" = 4'

No.	DATE	REVISION	BY:
-	-	-	-

THIS DOCUMENT IS THE SOLE PROPERTY OF N&P ENGINEERING ARCHITECTURE AND LAND SURVEYING, PLLC, AND HAS BEEN PREPARED AND DISSEMINATED FOR THE SOLE USE OF OUR CLIENT. THIS DOCUMENT AND ANY DATA, CALCULATIONS, ESTIMATES OR DEPICTIONS CONTAINED HEREIN, MAY NOT BE UTILIZED BY ANY THIRD-PARTY WITHOUT PRIOR WRITTEN CONSENT OF N&P ENGINEERS & SURVEYORS, PLLC, WHICH ASSUMES NO RISK OF LOSS OR LIABILITY RESULTING FROM ANY UNAUTHORIZED USE OR RELIANCE BY ANY THIRD-PARTY.

CONSULTANT:
NELSON+POPE
engineers • architects • surveyors
70 Maxess Road, Melville, NY 11747 • 631.427.5665 • nelsonpope.com

CLIENT:
PSEG LONG ISLAND
175 E OLD COUNTRY ROAD
HICKSVILLE, NY 11801

DWN. BY:	DC
CHK'D BY:	RS
DATE:	OCTOBER 2021
JOB No.:	16160
CADD:	16160_BMP_AC_ROAD_4.DWG
SCALE:	AS SHOWN

DRAWING TITLE:
CONSTRUCTION PLAN - 23
BRIDGEHAMPTON SUBSTATION TO BUELL SUBSTATION
UNDERGROUND TRANSMISSION LINE
BRIDGEHAMPTON & EAST HAMPTON, NEW YORK

DRAWING NUMBER:
CP-23

SHEET: 26 OF 28

LEGEND

- PROPOSED TEMPORARY ACCESS ROAD
- VEHICLE DISTURBANCE PATH
- CUT - SIDE SLOPE AREA
- FILL - SIDE SLOPE AREA
- LIMITS OF DISTURBANCE

ACCESS ROAD - 24
STA. RT 263+00 TO RT 275+00

HORIZONTAL SCALE: 1" = 40'
VERTICALL SCALE: 1" = 4'

GRAPHIC SCALE
40 0 20 40 80
(IN FEET)
1 INCH = 40 FEET

NORTH

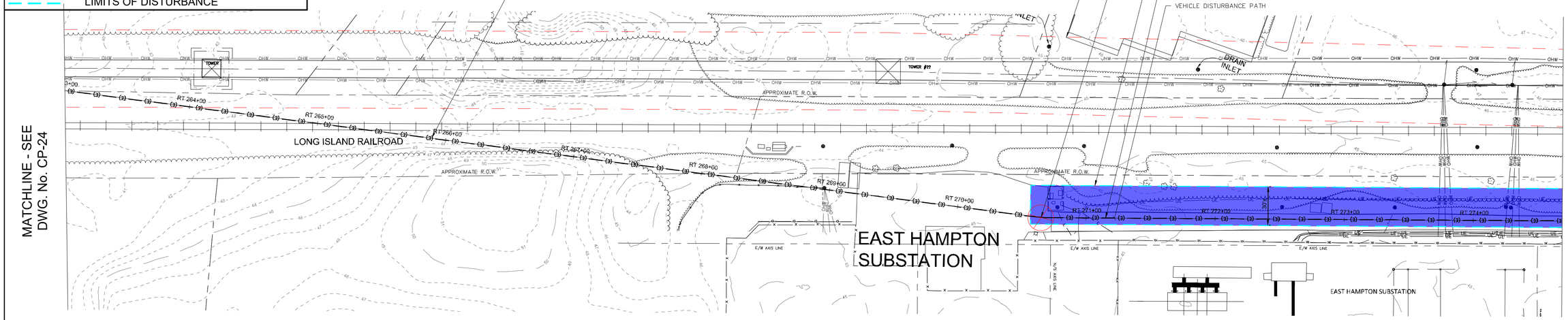

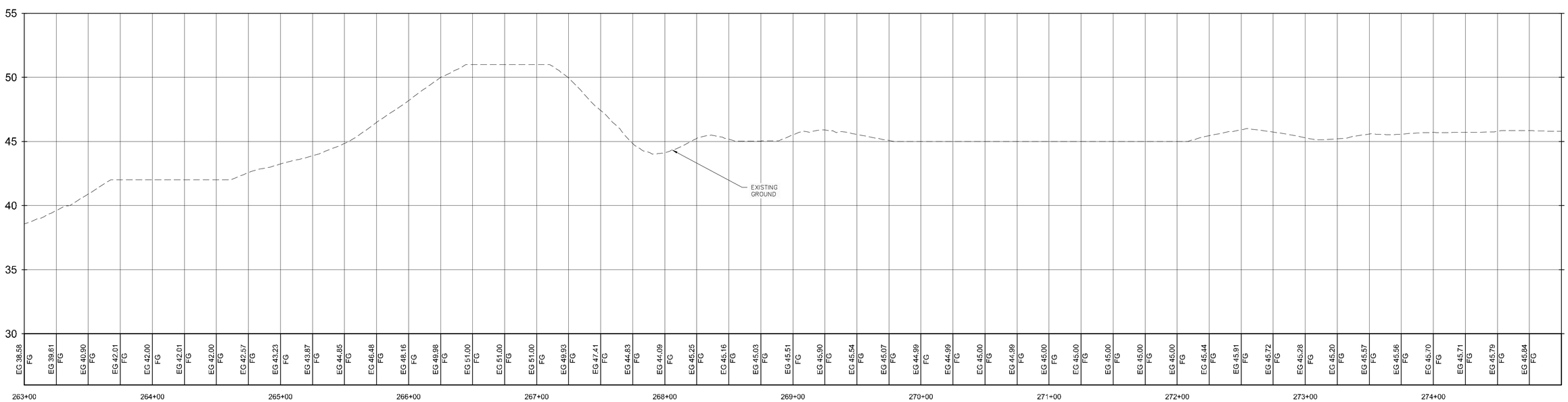

No.	DATE	REVISION	BY:
-	-	-	-

THIS DOCUMENT IS THE SOLE PROPERTY OF N&P ENGINEERING ARCHITECTURE AND LAND SURVEYING, PLLC, AND HAS BEEN PREPARED AND DISSEMINATED FOR THE SOLE USE OF OUR CLIENT. THIS DOCUMENT AND ANY DATA, CALCULATIONS, ESTIMATES OR DEPICTIONS CONTAINED HEREIN, MAY NOT BE UTILIZED BY ANY THIRD-PARTY WITHOUT PRIOR WRITTEN CONSENT OF N&P ENGINEERS & SURVEYORS, PLLC, WHICH ASSUMES NO RISK OF LOSS OR LIABILITY RESULTING FROM ANY UNAUTHORIZED USE OR RELIANCE BY ANY THIRD-PARTY.

CONSULTANT:
NELSON + POPE
engineers • architects • surveyors
70 Maxess Road, Melville, NY 11747 • 631.427.5665 • nelsonpope.com

CLIENT:
PSEG LONG ISLAND
175 E OLD COUNTRY ROAD
HICKSVILLE, NY 11801

DWN. BY:	DC
CHK'D BY:	RS
DATE:	OCTOBER 2021
JOB No.:	16160
CADD:	16160_BMP_AC_ROAD_4.DWG
SCALE:	AS SHOWN

DRAWING TITLE:
CONSTRUCTION PLAN - 24
BRIDGEHAMPTON SUBSTATION TO BUELL SUBSTATION
UNDERGROUND TRANSMISSION LINE
BRIDGEHAMPTON & EAST HAMPTON, NEW YORK

DRAWING NUMBER:
CP-24

SHEET: 27 OF 28

LEGEND

- PROPOSED TEMPORARY ACCESS ROAD
- VEHICLE DISTURBANCE PATH
- CUT - SIDE SLOPE AREA
- FILL - SIDE SLOPE AREA
- LIMITS OF DISTURBANCE

GRAPHIC SCALE

40 0 20 40 80

(IN FEET)
1 INCH = 40 FEET

NORTH

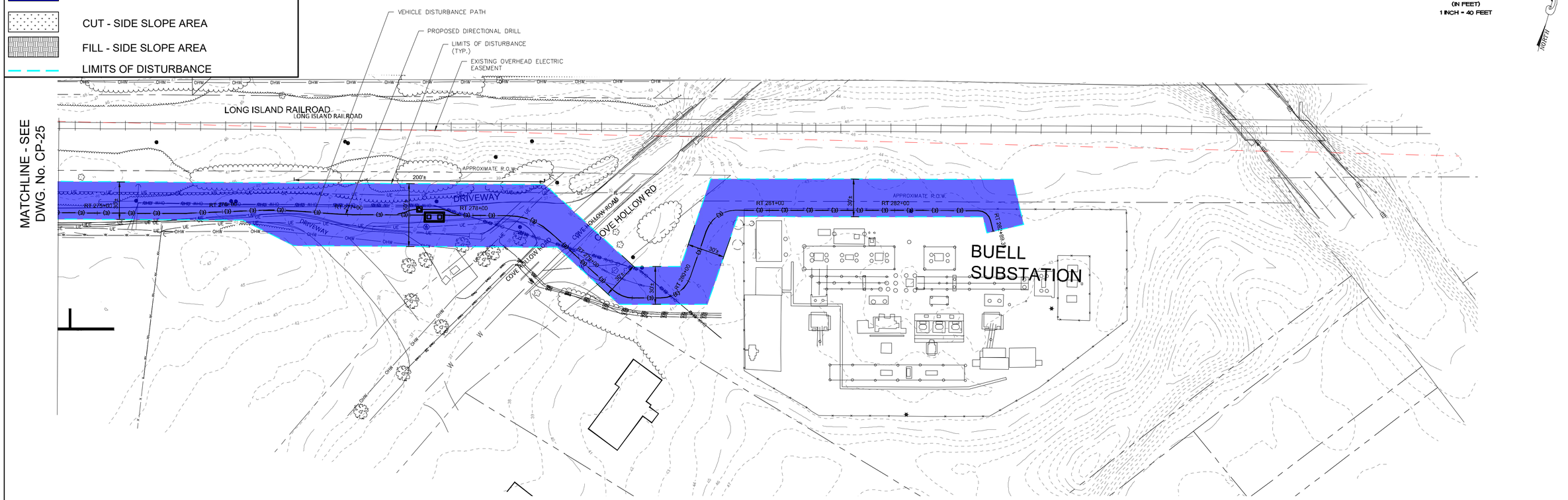

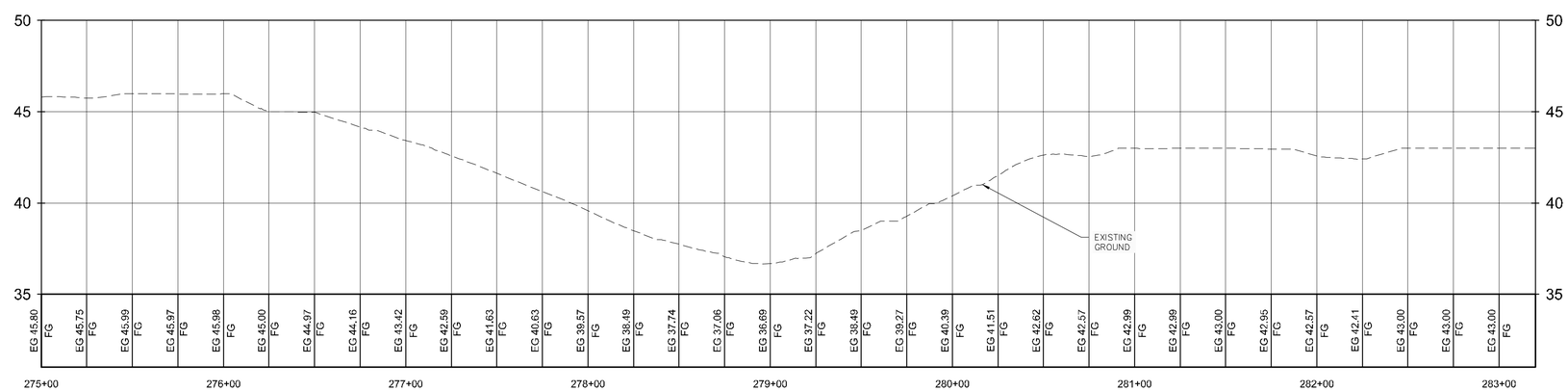

ACCESS ROAD – 25
STA. RT 275+00 TO RT 283+20

HORIZONTAL SCALE: 1" = 40'
VERTICALL SCALE: 1" = 4'

No.	DATE	REVISION	BY:
-	-	-	-

THIS DOCUMENT IS THE SOLE PROPERTY OF N&P ENGINEERING ARCHITECTURE AND LAND SURVEYING, PLLC, AND HAS BEEN PREPARED AND DISSEMINATED FOR THE SOLE USE OF OUR CLIENT. THIS DOCUMENT AND ANY DATA, CALCULATIONS, ESTIMATES OR DEPICTIONS CONTAINED HEREIN, MAY NOT BE UTILIZED BY ANY THIRD-PARTY WITHOUT PRIOR WRITTEN CONSENT OF N&P ENGINEERS & SURVEYORS, PLLC, WHICH ASSUMES NO RISK OF LOSS OR LIABILITY RESULTING FROM ANY UNAUTHORIZED USE OR RELIANCE BY ANY THIRD-PARTY.

CONSULTANT:
NELSON + POPE
engineers • architects • surveyors
70 Maxess Road, Melville, NY 11747 • 631.427.5665 • nelsonpope.com

CLIENT:
PSEG LONG ISLAND
175 E OLD COUNTRY ROAD
HICKSVILLE, NY 11801

DWN. BY:	DC
CHK'D BY:	RS
DATE:	OCTOBER 2021
JOB No.:	16160
CADD:	16160_BMP_AC_ROAD_4.DWG
SCALE:	AS SHOWN

DRAWING TITLE:
CONSTRUCTION PLAN - 25
BRIDGEHAMPTON SUBSTATION TO BUELL SUBSTATION
UNDERGROUND TRANSMISSION LINE
BRIDGEHAMPTON & EAST HAMPTON, NEW YORK

DRAWING NUMBER:
CP-25

SHEET: 28 OF 28